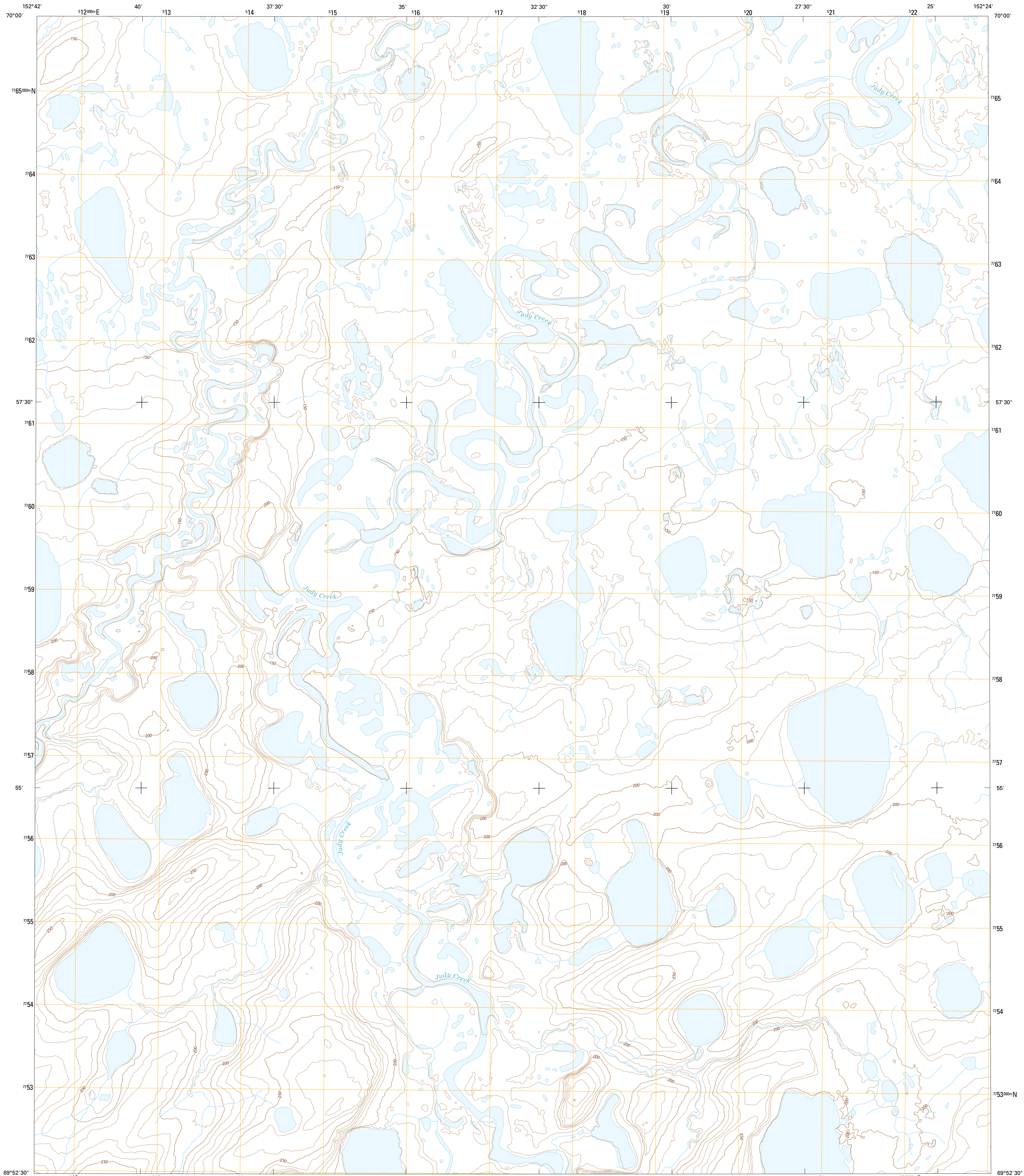




U.S. DEPARTMENT OF THE INTERIOR  
U.S. GEOLOGICAL SURVEY



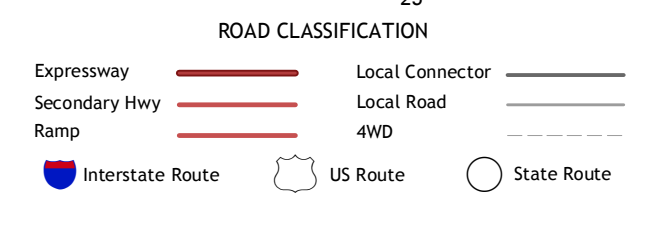
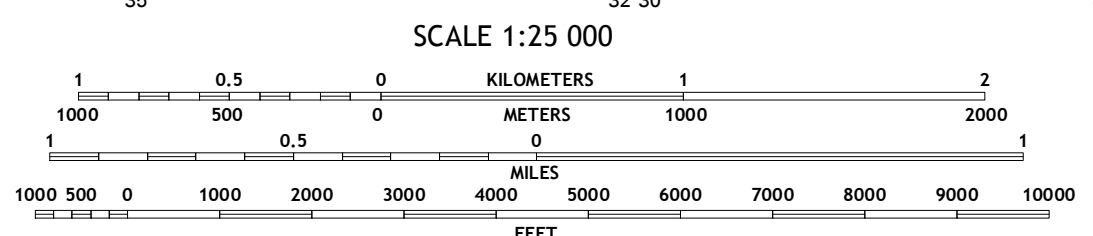
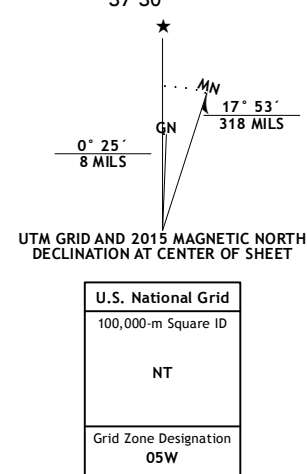
UMIAT D-5 NE QUADRANGLE  
ALASKA-NORTH SLOPE BOROUGH  
7.5-MINUTE SERIES



Produced by the United States Geological Survey  
North American Datum of 1983 (NAD83)  
World Geodetic System of 1984 (WGS84). Projection and  
1 000-meter grid: Universal Transverse Mercator, Zone 05W

This map is not a legal document. Boundaries may be generalized for this map scale. Private lands within government reservations may not be shown. Obtain permission before entering private lands.

Imagery.....SPOT, ©2009  
Roads.....Alaska Dept. of Transportation, 2013  
Names.....GNIS, 2015  
Hydrography.....National Hydrography Dataset, 2009  
Contours.....National Elevation Dataset, 2008  
Boundaries.....Multiple sources; see metadata file, 1950 - 2015  
Public Land Survey System.....BLM, 2006 - 2008



1	2	3
4	5	6
7	8	

ADJOINING QUADRANGLES

- 1 Harrison Bay (A-5) SW
- 2 Harrison Bay (A-5) SE
- 3 Harrison Bay (A-4) SW
- 4 Umiat (D-5) NW
- 5 Umiat (D-4) NW
- 6 Umiat (D-5) SW
- 7 Umiat (D-5) SE
- 8 Umiat (D-4) SW

UMIAT D-5 NE, AK  
2015

