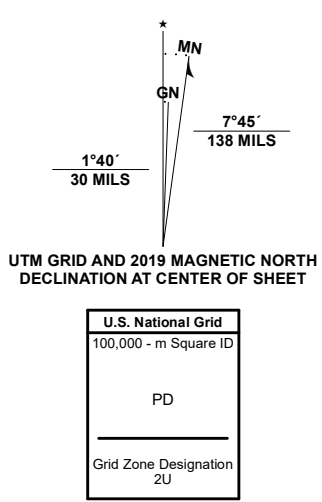
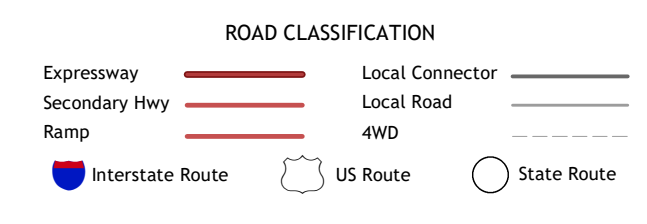
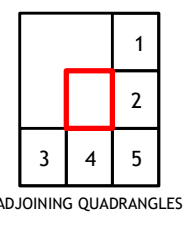
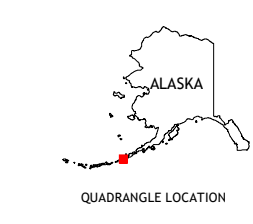


Produced by the United States Geological Survey
 North American Datum of 1983 (NAD83)
 World Geodetic System of 1984 (WGS84) - Projection and
 1 000-meter grid/Universal Transverse Mercator, Zone 2J
 This map is not a legal document. Boundaries may be
 generalized for this map scale. Private lands within government
 reservations may not be shown. Obtain permission before
 entering private lands.
 Imagery.....SPOT, © June 2018 - August 2019
 Roads.....Alaska Dept. of Transportation, Not Available
 Names.....GNS, 1981 - 2010
 Hydrography.....National Hydrography Dataset, 2004 - 2015
 Contours.....National Elevation Dataset, 2019
 Boundaries.....Multiple sources; see metadata file 2012 - 2021
 Public Land Survey System.....BLM, 2008
 Wetlands.....FWS National Wetlands Inventory Not Available



SCALE 1:25 000
 CONTOUR INTERVAL 10 FEET
 NORTH AMERICAN VERTICAL DATUM OF 1988
 This map was produced to conform with the
 National Geospatial Program US Topo Product Standard.



UMNAK A-3 SW, AK
2021

