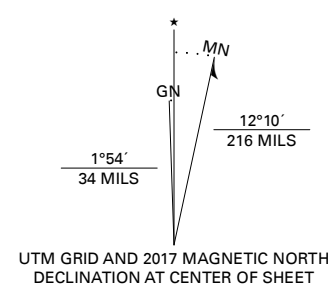


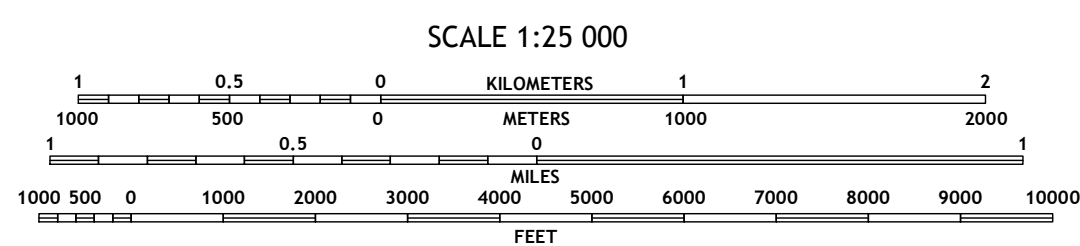

Produced by the United States Geological Survey

North American Datum of 1983 (NAD83)
World Geodetic System of 1984 (WGS84). Projection and
1 000-meter grid/Universal Transverse Mercator, Zone 4V
This map is not a legal document. Boundaries may be
generalized for this map scale. Private lands within government
reservations may not be shown. Obtain permission before
entering private lands.

Imagery.....SPOT, © July 2009 - June 2013
Roads.....Alaska Dept. of Transportation, Not Available
Names.....GNIS, Not Available
Hydrography.....National Hydrography Dataset, 2000 - 2017
Contours.....National Elevation Dataset, 2014 - 2017
Boundaries.....Multiple sources; see metadata file: 2014 - 2016
Public Land Survey System.....BLM, 2008
Wetlands.....FWS National Wetlands Inventory Not Available



UTM GRID AND 2017 MAGNETIC NORTH
DECLINATION AT CENTER OF SHEET



CONTOUR INTERVAL 20 FEET
NORTH AMERICAN VERTICAL DATUM OF 1988

This map was produced to conform with the
National Geospatial Program US Topo Product Standard, 2011.
A metadata file associated with this product is draft version 0.6.17



QUADRANGLE LOCATION

1	2
3	4
5	6
7	7

ADJOINING QUADRANGLES

ROAD CLASSIFICATION	
Expressway	Local Connector
Secondary Hwy	Local Road
Ramp	4WD
Interstate Route	US Route
	State Route

- 1 Unalakleet C-5 SE
- 2 Unalakleet C-4 SW
- 3 Unalakleet B-5 NW
- 4 Unalakleet B-4 NW
- 5 Unalakleet B-5 SE
- 6 Unalakleet B-5 SW
- 7 Unalakleet B-4 SW

UNALAKLEET B-5 NE, AK

2017



NSN 164-301-633-1307
NGA REF. NO. USGS X 2.5 K 3 4 3 9 6 3