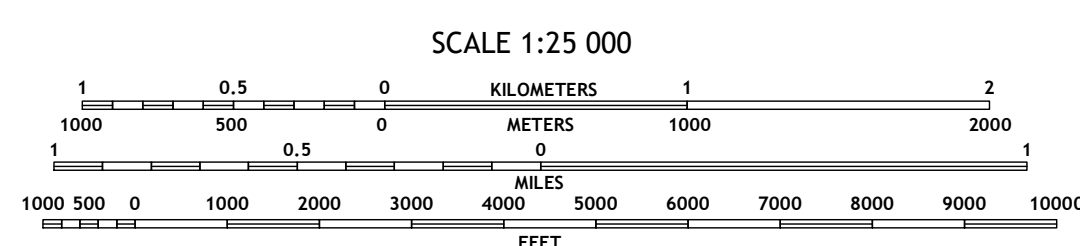
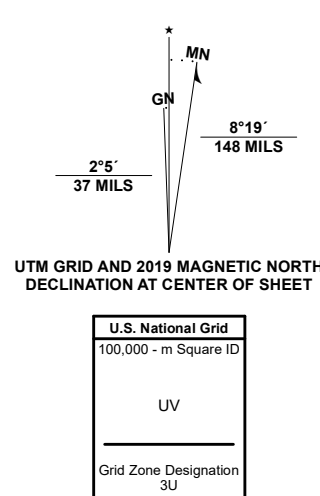


Produced by the United States Geological Survey
 North American Datum of 1983 (NAD83). Projection and 1 000-meter grid: Universal Transverse Mercator, Zone 3J. This map is not a legal document. Boundaries may be generalized for this map scale. Private lands within government reservations may not be shown. Obtain permission before entering private lands.
 Imagery: SPOT, © September 2018 - August 2019
 Roads: Alaska Dept. of Transportation, Not Available Names: GHS, 1981 - 2020
 Hydrography: National Hydrography Dataset, 2002 - 2015
 Contours: National Elevation Dataset, 2019
 Boundaries: Multiple sources; see metadata file 2012 - 2021
 Public Land Survey System: BLM, 2008
 Wetlands: FWS National Wetlands Inventory Not Available



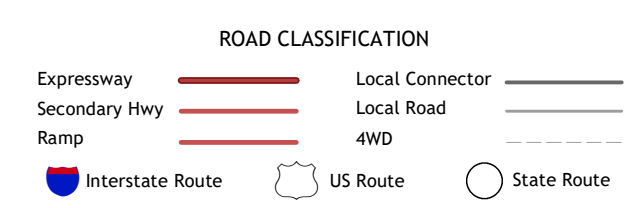
CONTOUR INTERVAL 10 FEET
 NORTH AMERICAN VERTICAL DATUM OF 1988
 This map was produced to conform with the National Geospatial Program US Topo Product Standard.



ADJOINING QUADRANGLES

| | | |
|---|---|---|
| 1 | 2 | 3 |
| 4 | 5 | 6 |

1 Unalaska B-6 SE
 2 Unalaska A-6 NE
 3 Unalaska A-5 NE
 4 Unalaska A-6 SE
 5 Unalaska A-5 SW
 6 Unalaska A-5 SE



UNALASKA A-5 NW, AK
 2021

