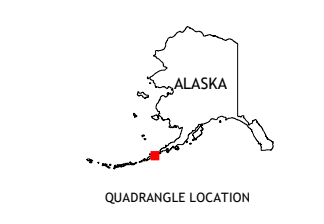
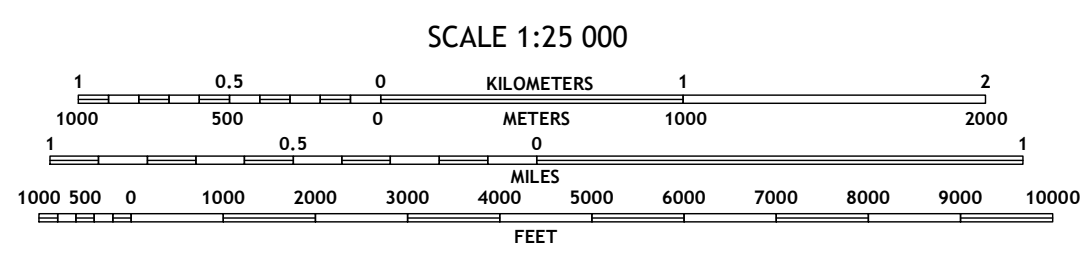
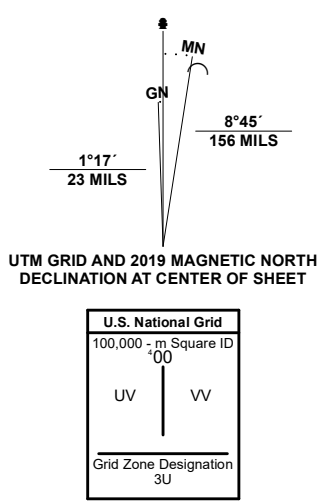


Produced by the United States Geological Survey
 North American Datum of 1983 (NAD83)
 World Geodetic System of 1984 (WGS84). Projection and
 1 000-meter grid/Universal Transverse Mercator, Zone 3J
 This map is not a legal document. Boundaries may be
 generalized for this map scale. Private lands within government
 reservations may not be shown. Obtain permission before
 entering private lands.
 Imagery.....SPOT, © November 2017 · July 2019
 Roads.....Alaska Dept. of Transportation, Not Available
 Names.....GNS, 1981 - 2011
 Hydrography.....National Hydrography Dataset, 2002 - 2018
 Contours.....National Elevation Dataset, 2019
 Boundaries.....Multiple sources; see metadata file 2012 - 2021
 Public Land Survey System.....BLM, 2008
 Wetlands.....FWS National Wetlands Inventory Not Available



1	2	3
4	5	6
7	8	

ADJOINING QUADRANGLES

ROAD CLASSIFICATION

Expressway	Local Connector
Secondary Hwy	Local Road
Ramp	4WD
Interstate Route	US Route
	State Route

- 1 Unalaska C-3 SE
- 2 Unalaska C-2 SW
- 3 Unalaska C-2 SE
- 4 Unalaska B-3 NE
- 5 Unalaska B-2 NE
- 6 Unalaska B-3 SE
- 7 Unalaska B-2 SE
- 8 Unalaska B-2 SW

