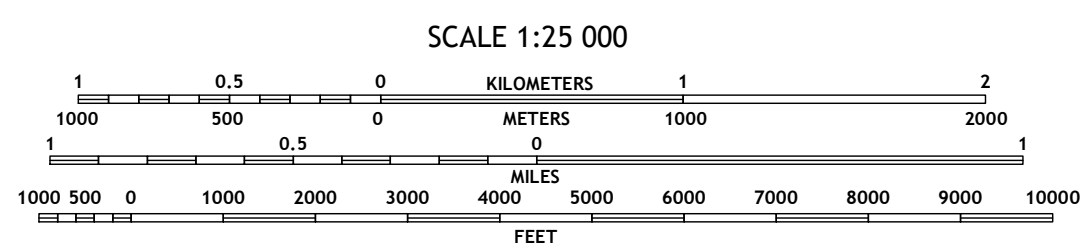

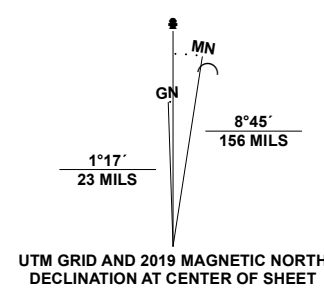


**Produced by the United States Geological Survey**

North American Datum of 1983 (NAD83)  
World Geodetic System of 1984 (WGS84). Projection and  
1 000-meter grid/Universal Transverse Mercator, Zone 3J  
This map is not a legal document. Boundaries may be  
generalized for this map scale. Private lands within government  
reservations may not be shown. Obtain permission before  
entering private lands.

Imagery.....SPOT, © November 2017 - July 2019  
Roads.....Alaska Dept. of Transportation, 2018  
Names.....GNS, 1981 - 2018  
Hydrography.....National Hydrography Dataset, 2002 - 2018  
Contours.....National Elevation Dataset, 2019  
Boundaries.....Multiple sources; see metadata file 2012 - 2021  
Public Land Survey System.....BLM, 2008  
Wetlands.....FWS National Wetlands Inventory Not Available



1	2	3
4	5	6
7	8	

ADJOINING QUADRANGLES

ROAD CLASSIFICATION	
Expressway	Local Connector
Secondary Hwy	Local Road
Ramp	4WD
Interstate Route	US Route
	State Route

- 1 Unalaska C-3 NE
- 2 Unalaska C-2 NW
- 3 Unalaska C-2 NE
- 4 Unalaska C-3 SE
- 5 Unalaska C-2 SE
- 6 Unalaska B-3 NE
- 7 Unalaska B-2 NW
- 8 Unalaska B-2 NE

