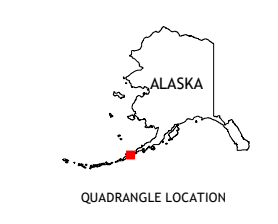
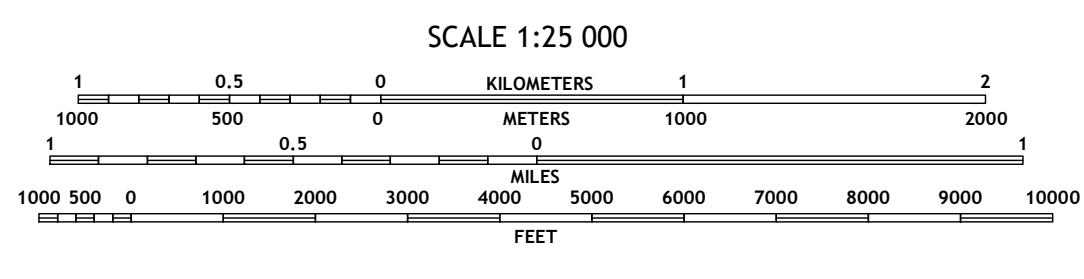
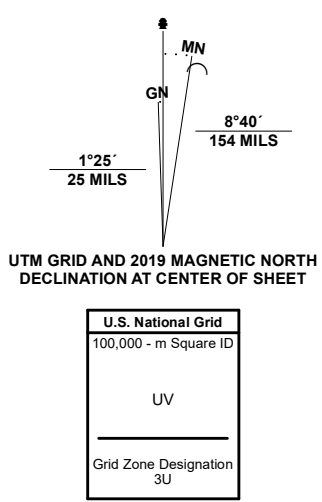


**Produced by the United States Geological Survey**  
 North American Datum of 1983 (NAD83)  
 World Geodetic System of 1984 (WGS84). Projection and  
 1 000-meter grid/Universal Transverse Mercator, Zone 3J  
 This map is not a legal document. Boundaries may be  
 generalized for this map scale. Private lands within government  
 reservations may not be shown. Obtain permission before  
 entering private lands.  
 Imagery.....SPOT, © June 2018 - July 2019  
 Roads.....Alaska Dept. of Transportation, Not Available  
 Names.....GNIS, 1981  
 Hydrography.....National Hydrography Dataset, 2002 - 2013  
 Contours.....National Elevation Dataset, 2019  
 Boundaries.....Multiple sources; see metadata file 2013 - 2021  
 Public Land Survey System.....BLM, 2008  
 Wetlands.....FWS National Wetlands Inventory Not Available



ADJOINING QUADRANGLES

1	2	3
4	5	6
7	8	

1 Unalaska C-3 NW  
 2 Unalaska C-3 NE  
 3 Unalaska C-2 NW  
 4 Unalaska C-3 SW  
 5 Unalaska C-2 SW  
 6 Unalaska B-3 NW  
 7 Unalaska B-3 NE  
 8 Unalaska B-2 NW

