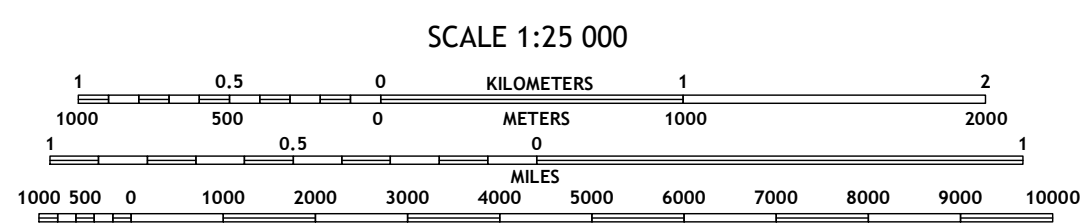
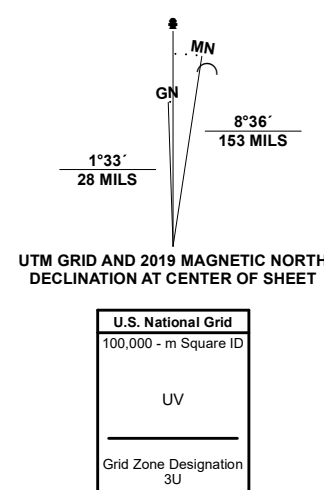


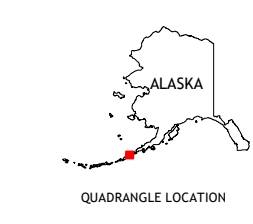
Produced by the United States Geological Survey

North American Datum of 1983 (NAD83) World Geodetic System of 1984 (WGS84). Projection and 1 000-meter grid/Universal Transverse Mercator, Zone 3U. This map is not a legal document. Boundaries may be generalized for this map scale. Private lands within government reservations may not be shown. Obtain permission before entering private lands.

Imagery.....SPOT, © June 2018 - August 2019  
Roads.....Alaska Dept. of Transportation, Not Available  
Names.....GNS, 1981 - 2020  
Hydrography.....National Hydrography Dataset, 2002 - 2018  
Contours.....National Elevation Dataset, 2019  
Boundaries.....Multiple sources; see metadata file 2012 - 2021  
Public Land Survey System.....BLM, 2008  
Wetlands.....FWS National Wetlands Inventory Not Available



CONTOUR INTERVAL 80 FEET NORTH AMERICAN VERTICAL DATUM OF 1988 This map was produced to conform with the National Geospatial Program US Topo Product Standard.



ADJOINING QUADRANGLES

1	2	3
4	5	6
7	8	

1 Unalaska C-4 NE  
2 Unalaska C-3 NW  
3 Unalaska C-3 NE  
4 Unalaska C-4 SE  
5 Unalaska C-3 SE  
6 Unalaska B-4 NE  
7 Unalaska B-3 NW  
8 Unalaska B-3 NE

