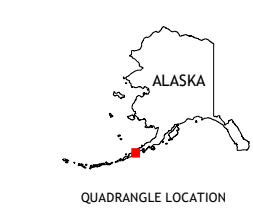
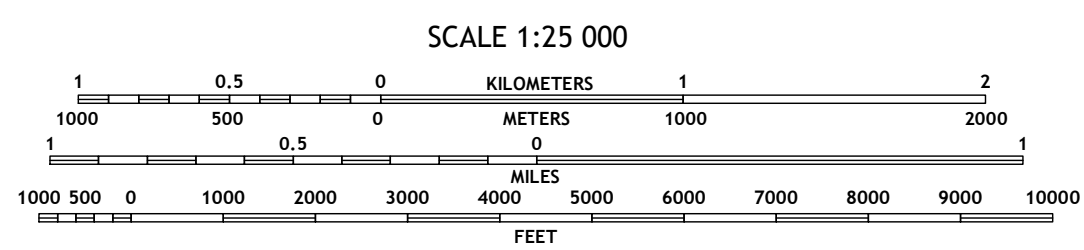
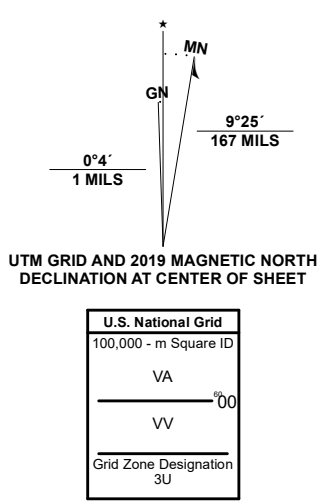


Produced by the United States Geological Survey
 North American Datum of 1983 (NAD83)
 World Geodetic System of 1984 (WGS84). Projection and
 1 000-meter grid/Universal Transverse Mercator, Zone 3U
 This map is not a legal document. Boundaries may be
 generalized for this map scale. Private lands within government
 reservations may not be shown. Obtain permission before
 entering private lands.
 Imagery.....SPOT, © August 2011
 Roads.....Alaska Dept. of Transportation, Not Available
 Names.....GNS, 1981 - 2010
 Hydrography.....National Hydrography Dataset, 1989 - 2015
 Contours.....National Elevation Dataset, 2019
 Boundaries.....Multiple sources; see metadata file 2018 - 2019
 Public Land Survey System.....BLM, 2008
 Wetlands.....FWS National Wetlands Inventory Not Available



ROAD CLASSIFICATION

| | |
|------------------|-----------------|
| Expressway | Local Connector |
| Secondary Hwy | Local Road |
| Ramp | 4WD |
| Interstate Route | US Route |
| | State Route |

ADJOINING QUADRANGLES

| | |
|---|---|
| 1 | 2 |
| 3 | 4 |
| 5 | |

1 Unimak A-4 NW
 2 Unimak A-3 NW
 3 Unimak A-4 SW
 4 Unimak A-4 SE
 5 Unimak A-3 SW

This map was produced to conform with the
 National Geospatial Program US Topo Product Standard, 2011.
 A metadata file associated with this product is draft version 0.6.17

UNIMAK A-4 NE, AK
 2020

