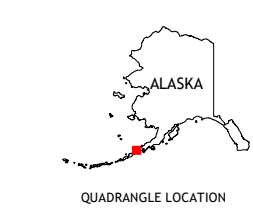
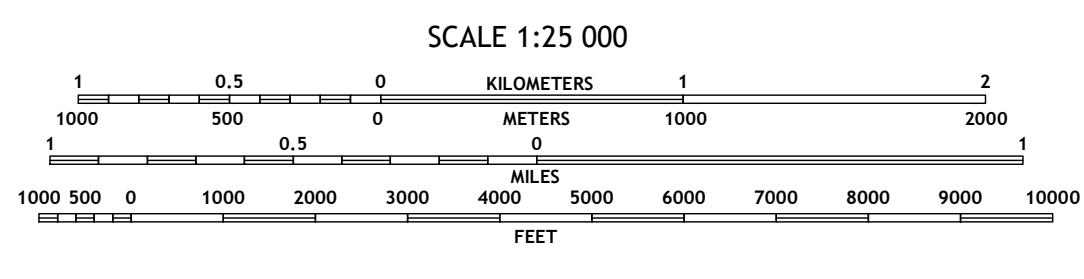
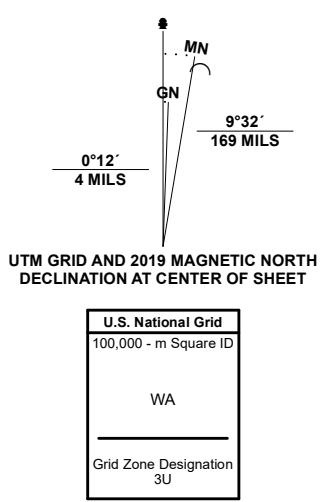


Produced by the United States Geological Survey
North American Datum of 1983 (NAD83)
World Geodetic System of 1984 (WGS84). Projection and
1 000-meter grid/Universal Transverse Mercator, Zone 3U
This map is not a legal document. Boundaries may be
generalized for this map scale. Private lands within government
reservations may not be shown. Obtain permission before
entering private lands.
Imagery.....SPOT, © June 2018 - July 2020
Roads.....Alaska Dept. of Transportation, Not Available
Names.....GHS, 2000 - 2010
Hydrography.....National Hydrography Dataset, 2002 - 2015
Contours.....National Elevation Dataset, 2019
Boundaries.....Multiple sources; see metadata file 2012 - 2021
Public Land Survey System.....BLM, 2008
Wetlands.....FWS National Wetlands Inventory Not Available



ADJOINING QUADRANGLES

1	2
3	4
5	6

1 Unimak D-2 SW
2 Unimak C-3 NW
3 Unimak C-2 NW
4 Unimak C-3 SW
5 Unimak C-3 SE
6 Unimak C-2 SW

