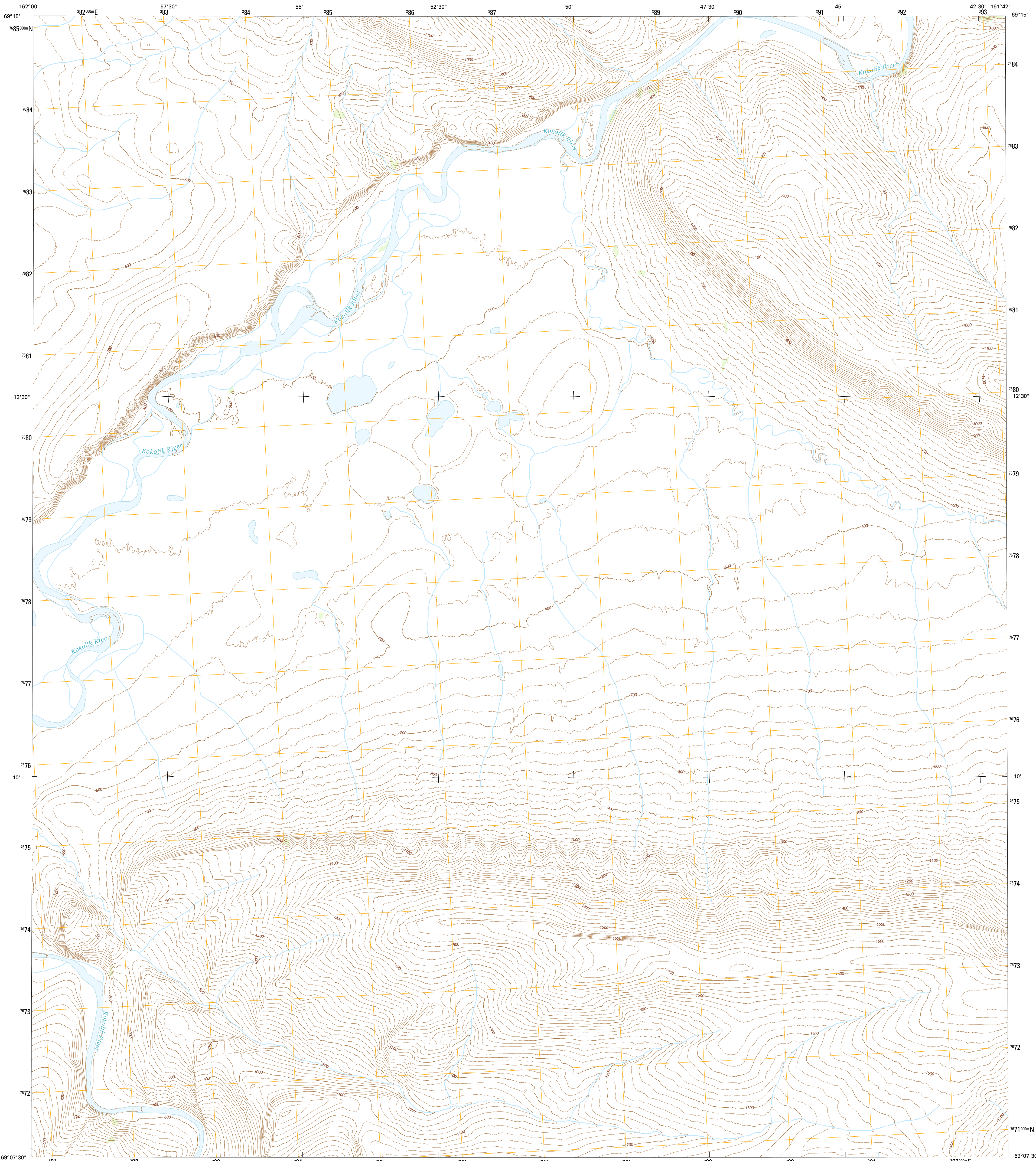




U.S. DEPARTMENT OF THE INTERIOR
U.S. GEOLOGICAL SURVEY



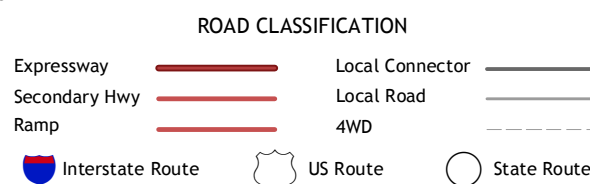
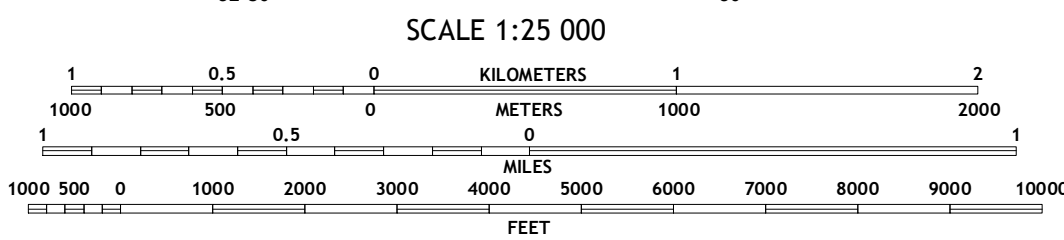
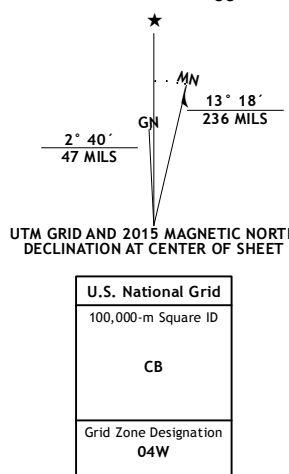
UTUKOK RIVER A-5 NW QUADRANGLE
ALASKA-NORTH SLOPE BOROUGH
7.5-MINUTE SERIES



Produced by the United States Geological Survey
North American Datum of 1983 (NAD83)
World Geodetic System of 1984 (WGS84), Projection and
1 000-meter grid: Universal Transverse Mercator, Zone 04W

This map is not a legal document. Boundaries may be generalized
for this map scale. Private lands within government reservations
may not be shown. Obtain permission before entering private lands

Imagery.....SPOT, ©2009
Roads.....Alaska Dept. of Transportation, 2013
Names.....GNIS, 2015
Hydrography.....National Hydrography Dataset, 2009
Contours.....National Elevation Dataset, 2013
Boundaries.....Multiple sources; see metadata file, 1950 - 2015
Public Land Survey System.....BLM, 2006 - 2008



1	2	3	1 Point Lay (B-1) SE
4	5	6	2 Utukok River (B-5) SW
7	8	9	3 Utukok River (B-5) SE
10	11	12	4 Point Lay (A-1) NE
13	14	15	5 Utukok River (A-5) NE
16	17	18	6 Point Lay (A-1) SE
19	20	21	7 Utukok River (A-5) SW
22	23	24	8 Utukok River (A-5) SE

UTUKOK RIVER A-5 NW, AK
2015

