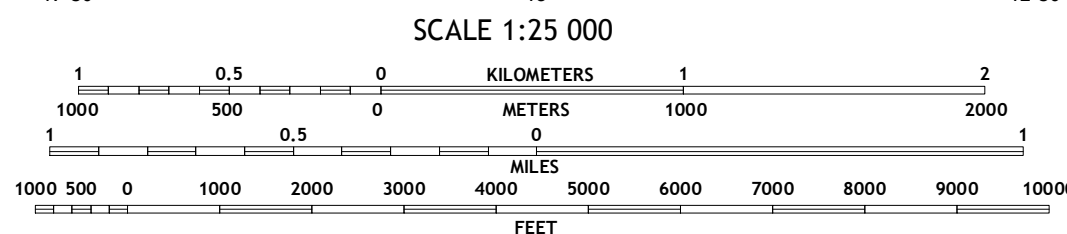
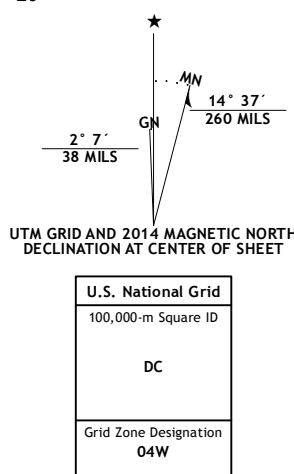


This map is not a legal document. Boundaries may be generalized for this map scale. Private lands within government reservations may not be shown. Obtain permission before entering private lands

Imagery.....SPOT, ©2009
Roads.....Alaska Dept. of Transportation, 2013
Names.....GNIS, 2013
Hydrography.....National Hydrography Dataset, 2009
Contours.....National Elevation Dataset, 2013
Boundaries.....Multiple sources; see metadata file, 1950 - 2012
Public Land Survey System.....BLM, 2006 - 2008












CONTOUR INTERVAL 10 FEET
NORTH AMERICAN VERTICAL DATUM OF 1988
CONTOURS MAY NOT MEET NATIONAL MAP ACCURACY STANDARDS

This map was produced to conform with the
National Geospatial Program US Topo Product Standard, 2011.
A metadata file associated with this product is draft version 0.6.17



ROAD CLASSIFICATION

Expressway		Local Connector	
Secondary Hwy		Local Road	
Ramp		4WD	

	Interstate Route		US Route		State Route
---	------------------	---	----------	---	-------------

1	2	3	1 Wainwright (A-5) SE
4		5	2 Wainwright (A-4) SW
6	7	8	3 Wainwright (A-4) SE

ADJOINING QUADRANGLES

1	2	3	4	5	6	7	8

ADJOINING QUADRANGLES

1	2	3	4	5	6	7	8

ADJOINING QUADRANGLES

1	2	3	4	5	6	7	8

ADJOINING QUADRANGLES

1	2	3	4	5	6	7	8

ADJOINING QUADRANGLES

1	2	3	4	5	6	7	8

ADJOINING QUADRANGLES

1	2	3	4	5	6	7	8

ADJOINING QUADRANGLES

1	2	3	4	5	6	7	8

ADJOINING QUADRANGLES

1	2	3	4	5	6	7	8

ADJOINING QUADRANGLES

1	2	3	4	5	6	7	8

ADJOINING QUADRANGLES

1	2	3	4	5	6	7	8

ADJOINING QUADRANGLES

1	2	3	4	5	6	7	8

ADJOINING QUADRANGLES

1	2	3	4	5	6	7	8

ADJOINING QUADRANGLES

1	2	3	4	5	6	7	8

ADJOINING QUADRANGLES

1	2	3	4	5	6	7	8

ADJOINING QUADRANGLES

1	2	3	4	5	6	7	8

ADJOINING QUADRANGLES

1	2	3	4	5	6	7	8

ADJOINING QUADRANGLES

1	2	3	4	5	6	7	8

ADJOINING QUADRANGLES

1	2	3	4	5	6	7	8

ADJOINING QUADRANGLES

1	2	3	4	5	6	7	8

ADJOINING QUADRANGLES

1	2	3	4	5	6	7	8

ADJOINING QUADRANGLES

1	2	3	4	5	6	7	8

ADJOINING QUADRANGLES

1	2	3	4	5	6	7	8

ADJOINING QUADRANGLES

UTUKOK RIVER D-4 NW, AK
2014

