

Produced by the United States Geological Survey North American Datum of 1983 (NAD83) World Geodetic System of 1984 (WGS84) Projection and 10 000-meter grid: Universal Transverse Mercator, Zone 06V 10 000-foot ticks: Alaska Coordinate System of 1983 (zone 3)

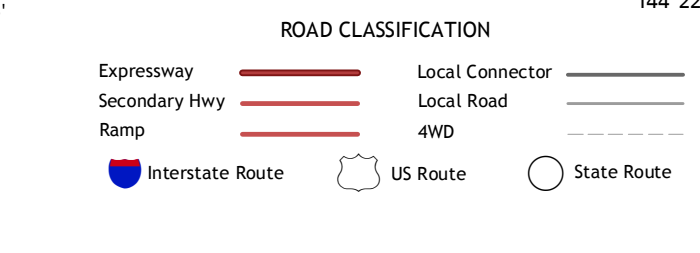
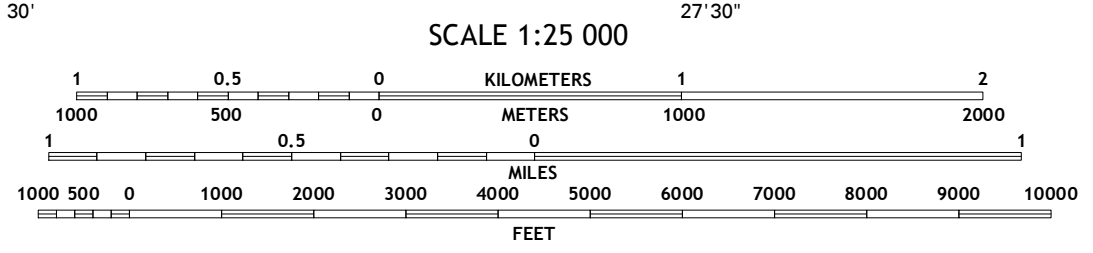
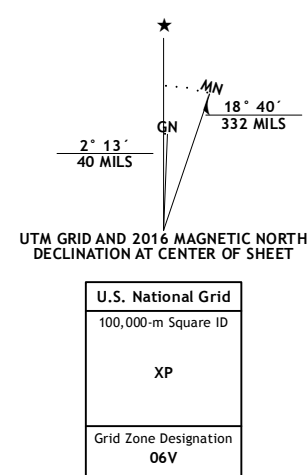


Table with 8 columns and 2 rows showing adjacent quadrangles: 1 Valdez (C-2) SW, 2 Valdez (C-2) SE, 3 Valdez (C-1) SW, 4 Valdez (B-2) NW, 5 Valdez (B-1) NW, 6 Valdez (B-2) SW, 7 Valdez (B-2) SE, 8 Valdez (B-1) SE

VALDEZ B-2 NE, AK 2016

