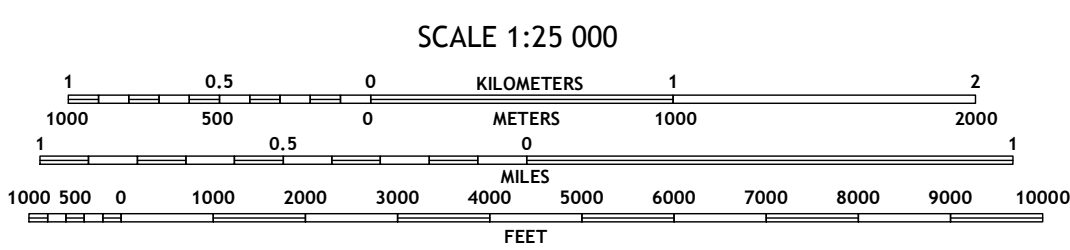

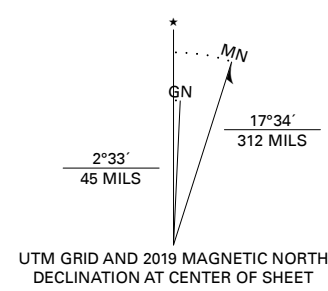


Produced by the United States Geological Survey

North American Datum of 1983 (NAD83)
World Geodetic System of 1984 (WGS84). Projection and
1 000-meter grid/Universal Transverse Mercator, Zone 61V7V
This map is not a legal document. Boundaries may be
generalized for this map scale. Private lands within government
reservations may not be shown. Obtain permission before
entering private lands.

Imagery.....SPOT, © July 2012
Roads.....Alaska Dept. of Transportation, 2017
Names.....GNIS, 1981 - 2018
Hydrography.....National Hydrography Dataset, 2000 - 2017
Contours.....National Elevation Dataset, 2015
Boundaries.....Multiple sources; see metadata file 2017 - 2018
Public Land Survey System.....BLM, 2008
Wetlands.....FWS National Wetlands Inventory 1978 - 2004



CONTOUR INTERVAL 80 FEET
NORTH AMERICAN VERTICAL DATUM OF 1988
This map was produced to conform with the
National Geospatial Program US Topo Product Standard, 2011.
A metadata file associated with this product is draft version 0.6.17



QUADRANGLE LOCATION

1	2	3
4	5	6
7	8	

ADJOINING QUADRANGLES

- 1 Valdez C-1 NW
- 2 Valdez C-1 NE
- 3 McCarthy C-8 NW
- 4 Valdez C-1 SW
- 5 McCarthy C-8 SW
- 6 Valdez B-1 NW
- 7 Valdez B-1 NE
- 8 McCarthy B-8 NW

ROAD CLASSIFICATION	
	Expressway
	Secondary Hwy
	Ramp
	Local Connector
	Local Road
	4WD
	US Route
	State Route

