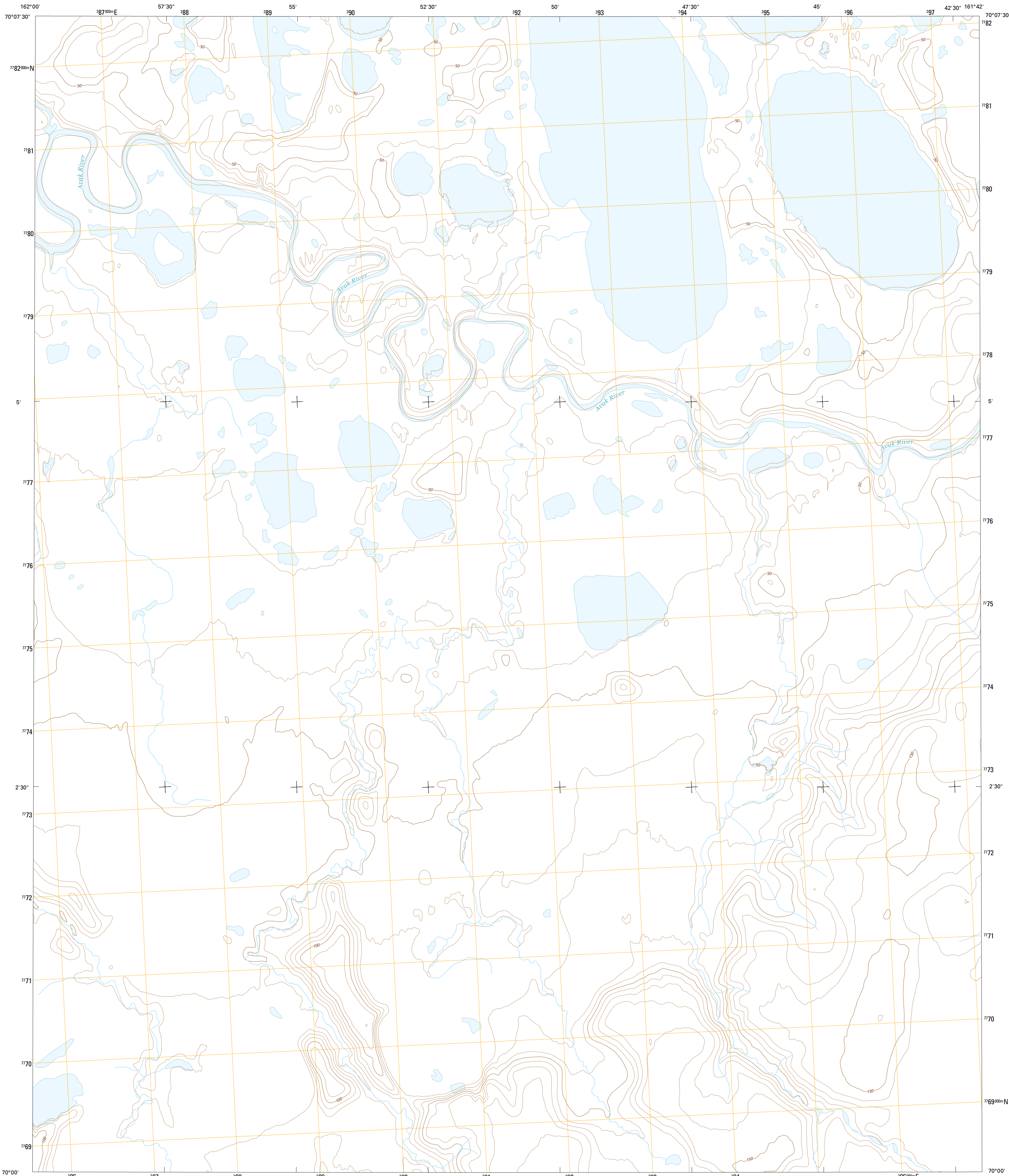




U.S. DEPARTMENT OF THE INTERIOR
U.S. GEOLOGICAL SURVEY



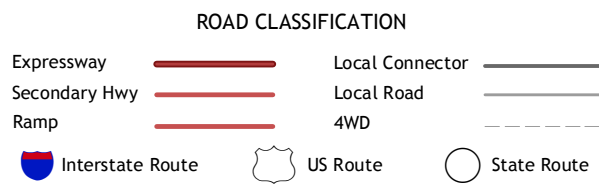
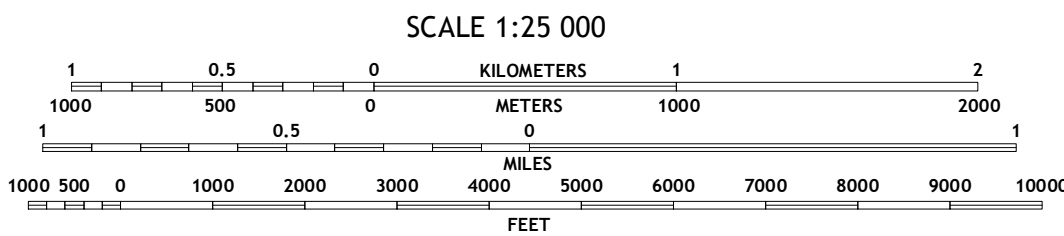
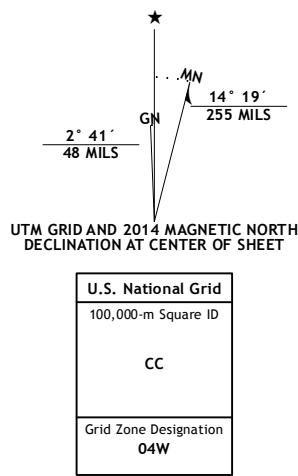
WAINWRIGHT A-5 SW QUADRANGLE
ALASKA-NORTH SLOPE BOROUGH
7.5-MINUTE SERIES



Produced by the United States Geological Survey
North American Datum of 1983 (NAD83)
World Geodetic System of 1984 (WGS84). Projection and
1 000-meter grid: Universal Transverse Mercator, Zone 04W

This map is not a legal document. Boundaries may be generalized
for this map scale. Private lands within government reservations
may not be shown. Obtain permission before entering private lands

Imagery.....SPOT, ©2009
Roads.....Alaska Dept. of Transportation, 2013
Names.....GNIS, 2013
Hydrography.....National Hydrography Dataset, 2009
Contours.....National Elevation Dataset, 2013
Boundaries.....Multiple sources; see metadata file, 1950 - 2012
Public Land Survey System.....BLM, 2006 - 2008



1	2	3
4	5	6
7	8	9

1 Wainwright (A-6) NE
2 Wainwright (A-5) NW
3 Wainwright (A-5) NE
4 Wainwright (A-6) SE
5 Wainwright (A-5) SE
6 Point Lay (D-1) NE
7 Utukok River (D-5) NW
8 Utukok River (D-5) NE

WAINWRIGHT A-5 SW, AK
2014

