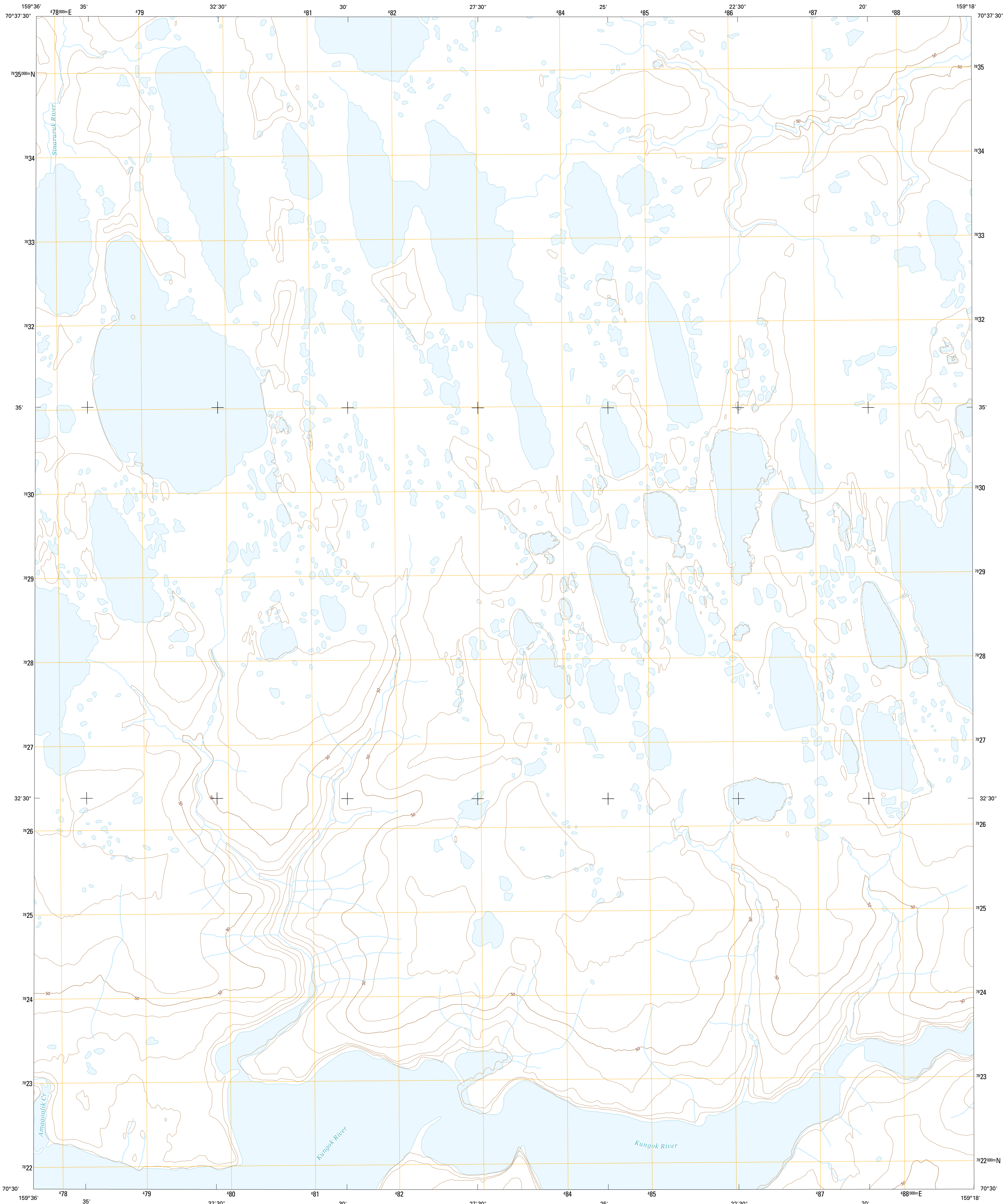




U.S. DEPARTMENT OF THE INTERIOR  
U.S. GEOLOGICAL SURVEY



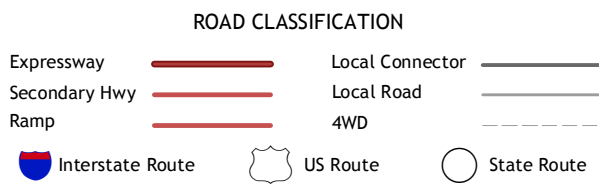
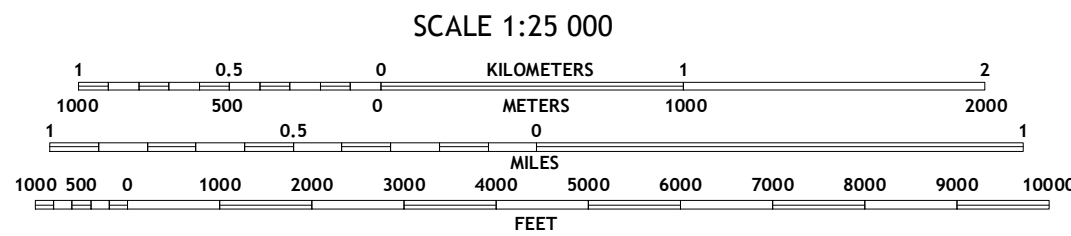
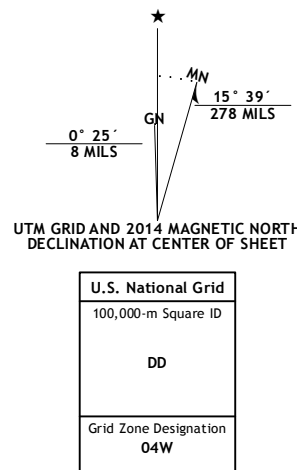
WAINWRIGHT C-1 SW QUADRANGLE  
ALASKA-NORTH SLOPE BOROUGH  
7.5-MINUTE SERIES



Produced by the United States Geological Survey  
North American Datum of 1983 (NAD83)  
World Geodetic System of 1984 (WGS84). Projection and  
1 000-meter grid: Universal Transverse Mercator, Zone 04W

This map is not a legal document. Boundaries may be generalized  
for this map scale. Private lands within government reservations  
may not be shown. Obtain permission before entering private lands

Imagery.....SPOT, ©2009  
Roads.....Alaska Dept. of Transportation, 2013  
Names.....GNIS, 2013  
Hydrography.....National Hydrography Dataset, 2009  
Contours.....National Elevation Dataset, 2013  
Boundaries.....Multiple sources; see metadata file, 1950 - 2012  
Public Land Survey System.....BLM, 2006 - 2008



1	2	3
4	5	6
7	8	9

1 Wainwright (C-2) NE  
2 Wainwright (C-1) NW  
3 Wainwright (C-1) NE  
4 Wainwright (C-2) SE  
5 Wainwright (C-1) SE  
6 Wainwright (B-2) NE  
7 Wainwright (B-1) NW  
8 Wainwright (B-1) NE

WAINWRIGHT C-1 SW, AK  
2014

