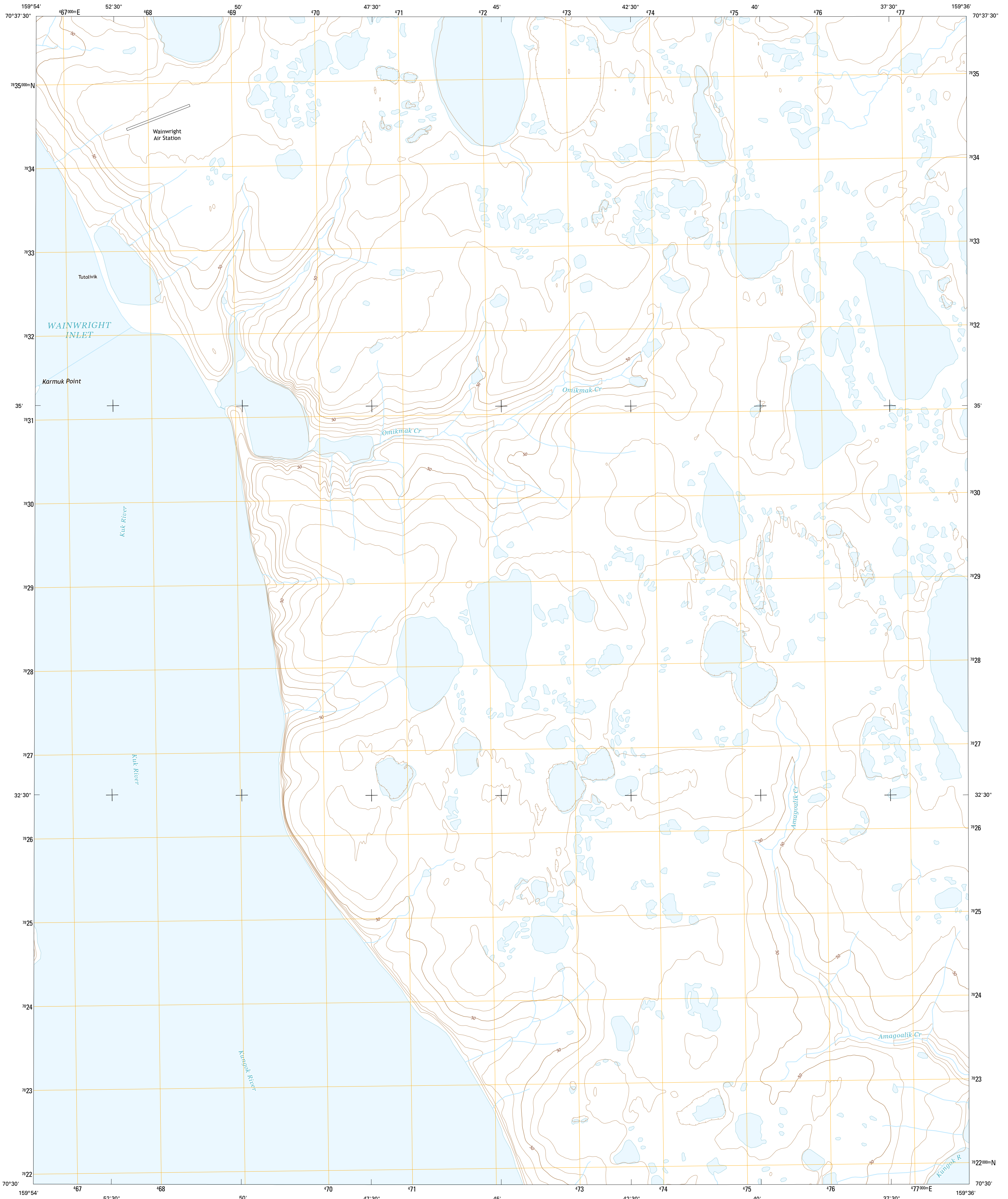




U.S. DEPARTMENT OF THE INTERIOR
U.S. GEOLOGICAL SURVEY



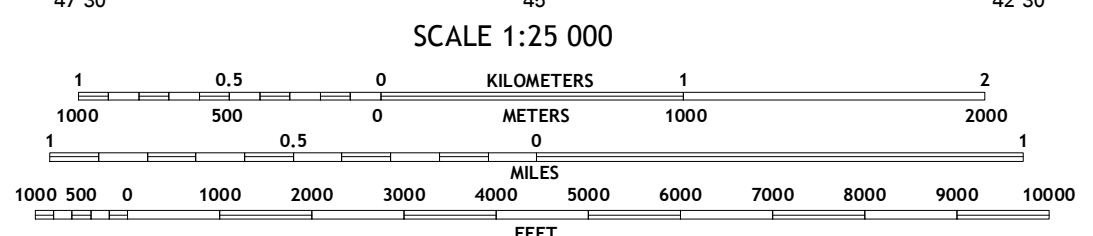
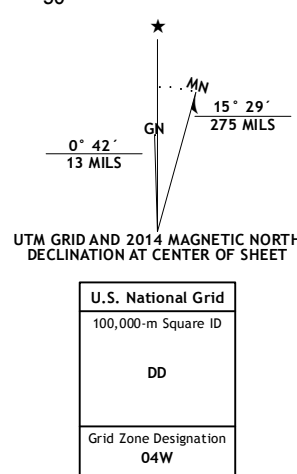
WAINWRIGHT C-2 SE QUADRANGLE
ALASKA-NORTH SLOPE BOROUGH
7.5-MINUTE SERIES



Produced by the United States Geological Survey
North American Datum of 1983 (NAD83)
World Geodetic System of 1984 (WGS84). Projection and
1000-meter grid: Universal Transverse Mercator, Zone 04W

This map is not a legal document. Boundaries may be generalized for this map scale. Private lands within government reservations may not be shown. Obtain permission before entering private lands

Imagery.....SPOT, ©2009
Roads.....Alaska Dept. of Transportation, 2013
Names.....GNIS, 2013
Hydrography.....National Hydrography Dataset, 2009
Contours.....National Elevation Dataset, 2013
Boundaries.....Multiple sources; see metadata file, 1950 - 2012
Public Land Survey System.....BLM, 2006 - 2008



ROAD CLASSIFICATION

Expressway		Local Connector	
Secondary Hwy		Local Road	
Ramp		4WD	
Interstate Route		US Route	
		State Route	

QUADRANGLE LOCATION

1	2	3
4	5	6
6	7	8

ADJOINING QUADRANGLES

1 Wainwright (C-2) NW
2 Wainwright (C-2) NE
3 Wainwright (C-1) NW
4 Wainwright (C-2) SW
5 Wainwright (C-1) SW
6 Wainwright (B-2) NW
7 Wainwright (B-2) NE
8 Wainwright (B-1) NW

WAINWRIGHT C-2 SE, AK
2014

