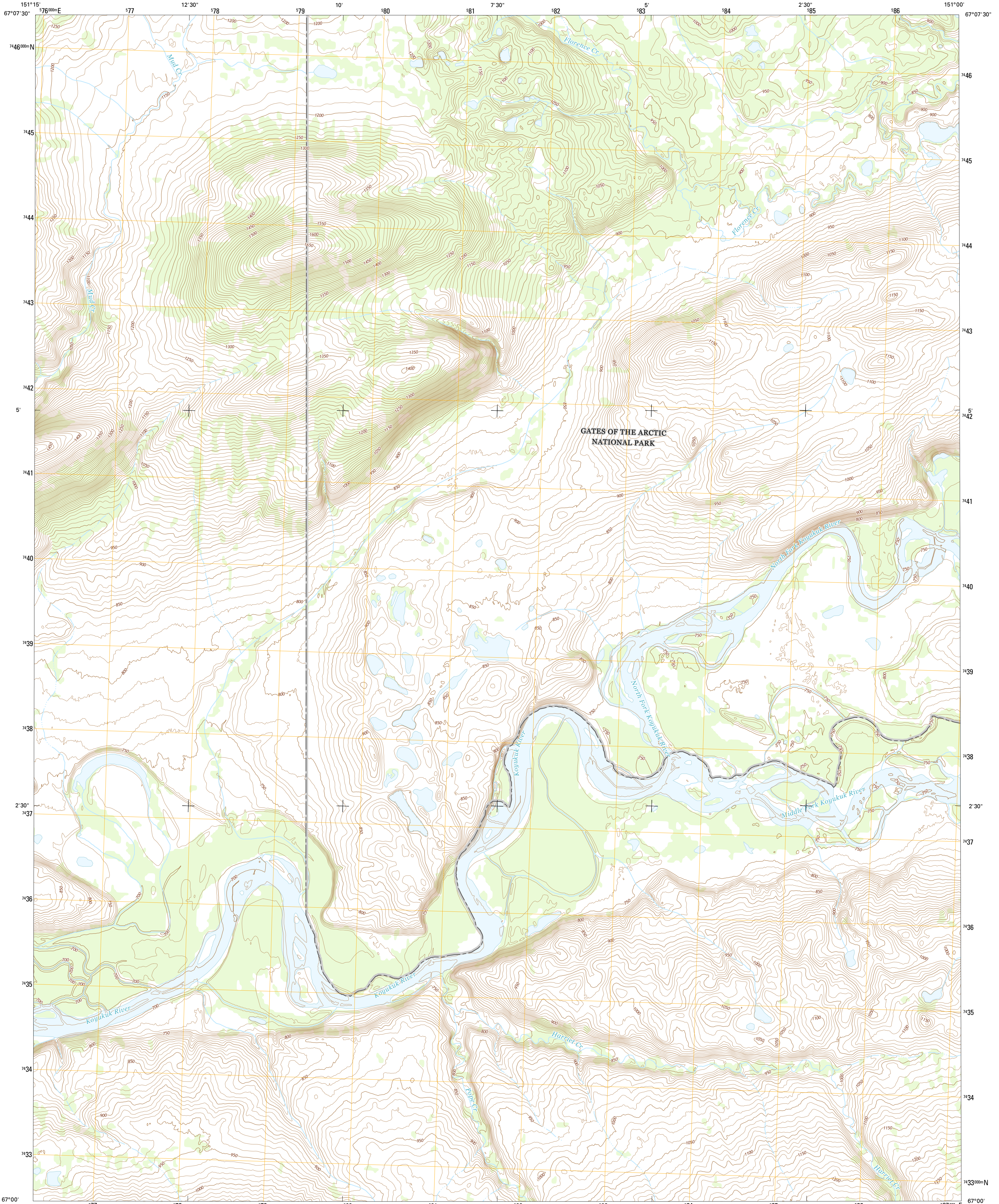




U.S. DEPARTMENT OF THE INTERIOR
U.S. GEOLOGICAL SURVEY



WISEMAN A-3 SE QUADRANGLE
ALASKA
7.5-MINUTE SERIES

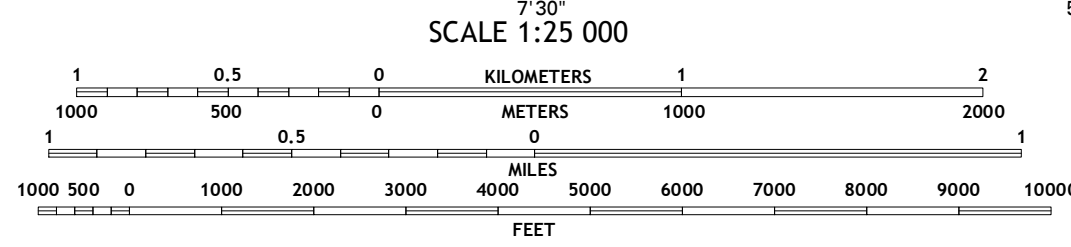
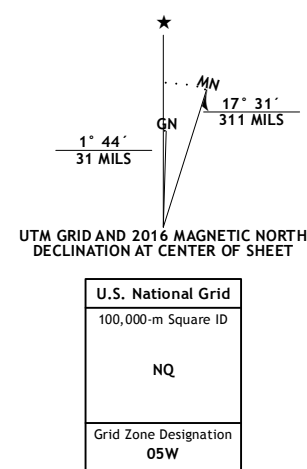


Produced by the United States Geological Survey

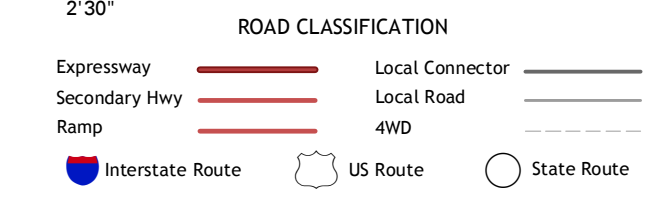
North American Datum of 1983 (NAD83)
World Geodetic System of 1984 (WGS84). Projection and
1 000-meter grid: Universal Transverse Mercator, Zone 65W
10 000-foot ticks: Alaska Coordinate System of 1983 (zone 4)

This map is not a legal document. Boundaries may be
generalized for this map scale. Private lands within government
reservations may not be shown. Obtain permission before
entering private lands.

Imagery.....SPOT, 2009 - 2015
Roads.....Alaska Dept. of Transportation, 2014
Names.....GNIS, 2016
Hydrography.....National Hydrography Dataset, 2010
Contours.....National Elevation Dataset, 2015
Boundaries.....Multiple sources; see metadata file, 1950 - 2016
Public Land Survey System.....BLM, 2006 - 2008
Wetlands.....FWS National Wetlands Inventory 1977 - 2014



QUADRANGLE LOCATION



1	2	3	4	5	6	7	8
1 Wiseman (A-3) NW	2 Wiseman (A-3) NE	3 Wiseman (A-2) NW	4 Wiseman (A-3) SW	5 Wiseman (A-2) SW	6 Bettles (D-3) NW	7 Bettles (D-3) NE	8 Bettles (D-2) NW

ADJOINING QUADRANGLES

WISEMAN A-3 SE, AK
2016



NSN 7540-01-000-0000
USGS X 25 43 3 7 6 1
NGA REF NO. J 502 X 25 43 3 7 6 1