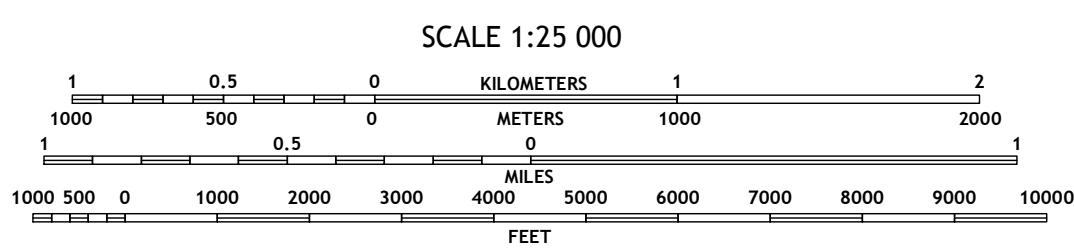

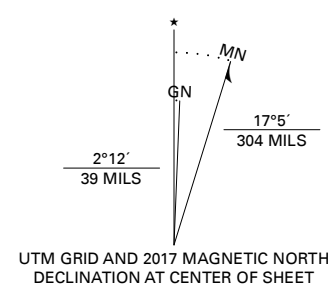


Produced by the United States Geological Survey

North American Datum of 1983 (NAD83) World Geodetic System of 1984 (WGS84) Projection and 1 000-meter grid/Universal Transverse Mercator, Zone 5W This map is not a legal document. Boundaries may be generalized for this map scale. Private lands within government reservations may not be shown. Obtain permission before entering private lands.

Imagery.....SPOT, © June 2012 Roads.....Alaska Dept. of Transportation, Not Available Names.....GNS, 1981 - 2016 Hydrography.....National Hydrography Dataset, 2001 - 2016 Contours.....National Elevation Dataset, 2016 Boundaries.....Multiple sources; see metadata file 2017 Public Land Survey System.....BLM, 2008 - 2016 Wetlands.....FWS National Wetlands Inventory 1981



SCALE 1:25 000

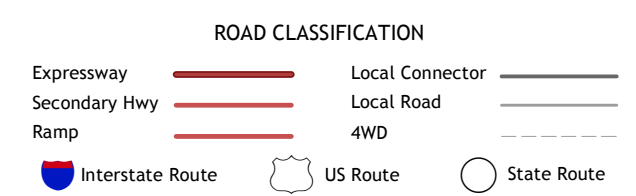
CONTOUR INTERVAL 40 FEET NORTH AMERICAN VERTICAL DATUM OF 1988

This map was produced to conform with the National Geospatial Program US Topo Product Standard, 2011. A metadata file associated with this product is draft version 0.6.17



QUADRANGLE LOCATION

Table with 3 columns and 3 rows showing adjacent quadrangles 1-8.



NSN 7540-01-603-106 USGS 2.5 K 3 3 7 9 9 5 NGA REF. NO. J USGS 2.5 K 3 3 7 9 9 5