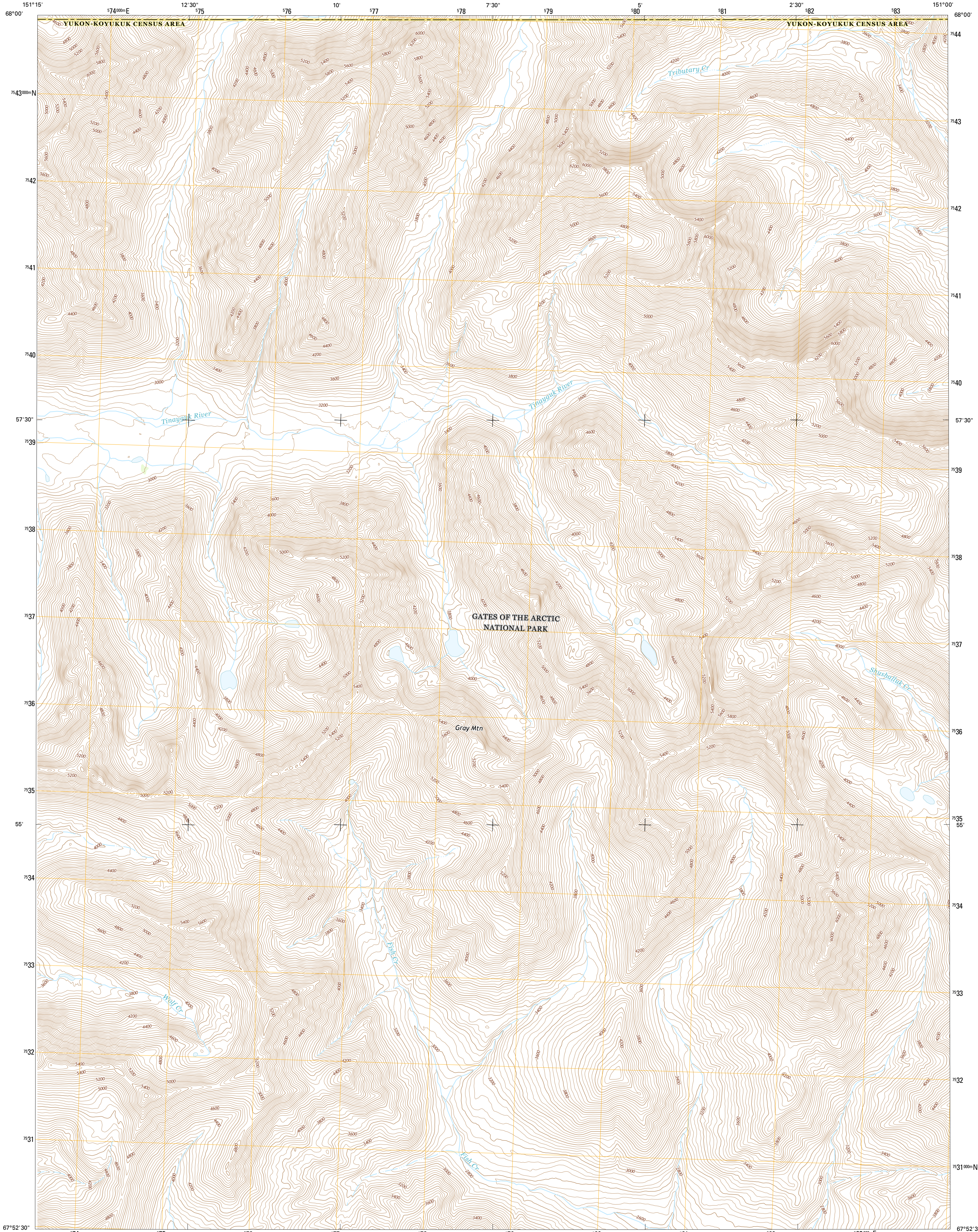




U.S. DEPARTMENT OF THE INTERIOR
U.S. GEOLOGICAL SURVEY



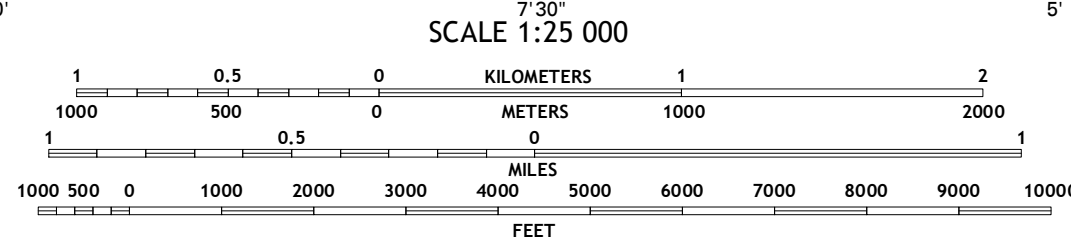
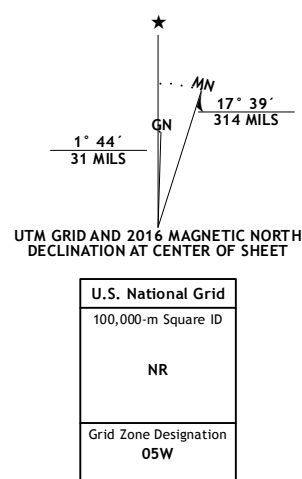
WISEMAN D-3 NE QUADRANGLE
ALASKA
7.5-MINUTE SERIES



Produced by the United States Geological Survey
North American Datum of 1983 (NAD83)
World Geodetic System of 1984 (WGS84), Projection and
1 000-meter grid: Universal Transverse Mercator, Zone 09W
10 000-foot ticks: Alaska Coordinate System of 1983 (Zone 4)

This map is not a legal document. Boundaries may be
generalized for this map scale. Private lands within government
reservations may not be shown. Obtain permission before
entering private lands.

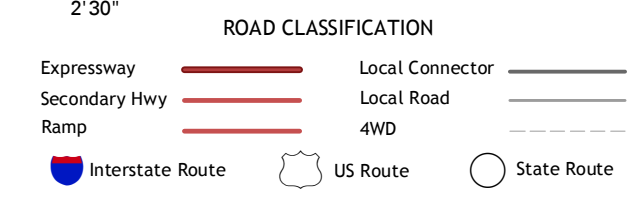
Imagery.....SPOTC, 2009 - 2015
Roads.....Alaska Dept. of Transportation, 2014
Names.....GNIS, 2016
Hydrography.....National Hydrography Dataset, 2010
Contours.....National Elevation Dataset, 2015
Boundaries.....Multiple sources; see metadata file, 1950 - 2016
Public Land Survey System.....BLM, 2006 - 2008
Wetlands.....FWS National Wetlands Inventory 1977 - 2014



This map was produced to conform with the
National Geospatial Program US Topo Product Standard, 2011.
A metadata file associated with this product is draft version 0.6.18



QUADRANGLE LOCATION



1	2	3	1 Chandler Lake (A-3) SE
4	5	6	2 Chandler Lake (A-3) SE and (A-2) SW
7	8	9	3 Chandler Lake (A-2) SW and (A-3) SE
10	11	12	4 Wiseman (D-3) NW
13	14	15	5 Wiseman (D-2) NW
16	17	18	6 Wiseman (D-3) SW
19	20	21	7 Wiseman (D-3) SE
22	23	24	8 Wiseman (D-2) SW

ADJOINING QUADRANGLES @ Wiseman (D-3) SW

WISEMAN D-3 NE, AK
2016

