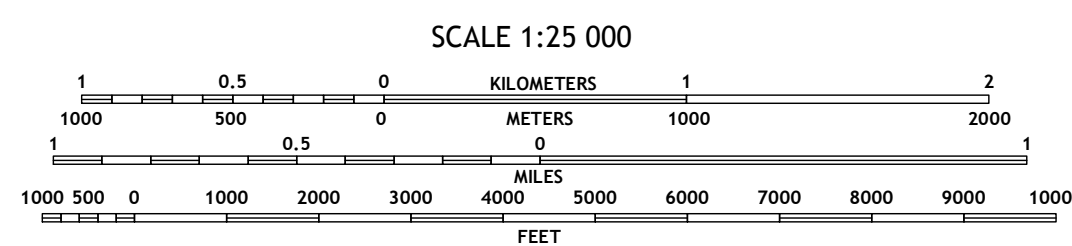

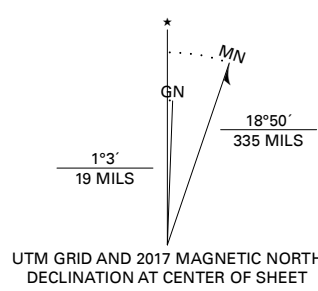


Produced by the United States Geological Survey
North American Datum of 1983 (NAD83)
World Geodetic System of 1984 (WGS84) Projection and
1 000-meter grid: Universal Transverse Mercator, Zone 7V

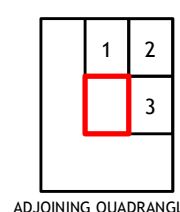
This map is not a legal document. Boundaries may be generalized for this map scale. Private lands within government reservations may not be shown. Obtain permission before entering private lands.

Imagery.....SPOT, © August 2008
Roads.....Alaska Dept. of Transportation, Not Available
Roads within US Forest Service Lands.....FSTopo Data
Names.....National Forest Service updates, 2017
Contours.....GNS, Not Available
Hydrography.....National Hydrography Dataset, 2001 - 2017
Public Land Survey System.....National Elevation Dataset, 2016
Wetlands.....Multiple sources; see metadata file, 2017
Wetlands.....BLM, 2008 - 2017
Wetlands.....FWS National Wetlands Inventory, 1978

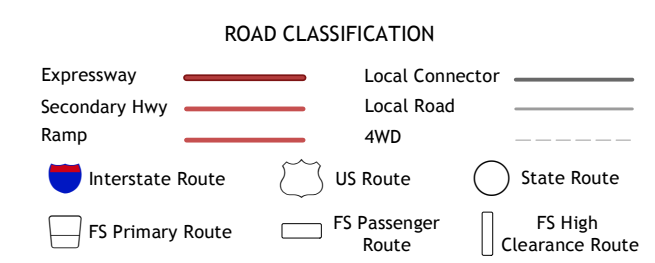


CONTOUR INTERVAL 10 FEET
NORTH AMERICAN VERTICAL DATUM OF 1988

This map was produced to conform with the National Geospatial Program US Topo Product Standard, 2011. A metadata file associated with this product is draft version 0.6.17



1 Yakutat C-5 SW
2 Yakutat C-5 SE
3 Yakutat B-5 NE



Check with local Forest Service unit for current travel conditions and restrictions.

YAKUTAT B-5 NW, AK
2017

