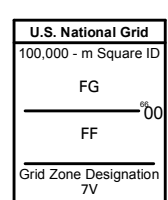
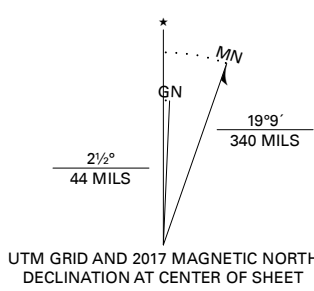


Produced by the United States Geological Survey  
North American Datum of 1983 (NAD83)  
World Geodetic System of 1984 (WGS84) Projection and  
1 000-meter grid: Universal Transverse Mercator, Zone 7V/8V

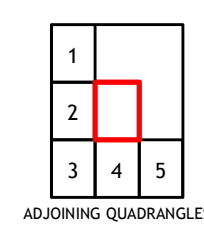
This map is not a legal document. Boundaries may be generalized for this map scale. Private lands within government reservations may not be shown. Obtain permission before entering private lands.

Imagery.....SPOT, © August 2007  
Roads within US Forest Service Lands.....FSTopo Data with limited Forest Service updates, Not Available  
Names.....GNIS, Not Available  
Hydrography.....National Hydrography Dataset, 2012  
Contours.....National Elevation Dataset, 2017  
Boundaries.....Multiple sources; see metadata file, 2017  
Public Land Survey System.....BLM, 2008  
Wetlands.....FWS National Wetlands Inventory Not Available

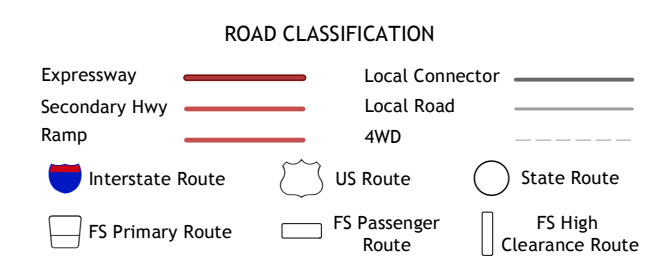


CONTOUR INTERVAL 80 FEET  
NORTH AMERICAN VERTICAL DATUM OF 1988

This map was produced to conform with the National Geospatial Program US Topo Product Standard, 2011. A metadata file associated with this product is draft version 0.6.17



1 Yakutat C-1 NW  
2 Yakutat C-1 SW  
3 Yakutat B-1 NW  
4 Yakutat B-1 NE  
5 Skagway B-8 NW



Check with local Forest Service unit for current travel conditions and restrictions.

**YAKUTAT C-1 SE, AK, BC**  
2017



NSN 7560-01-603-918-2  
NGA REF. NO. USGSX25K335672