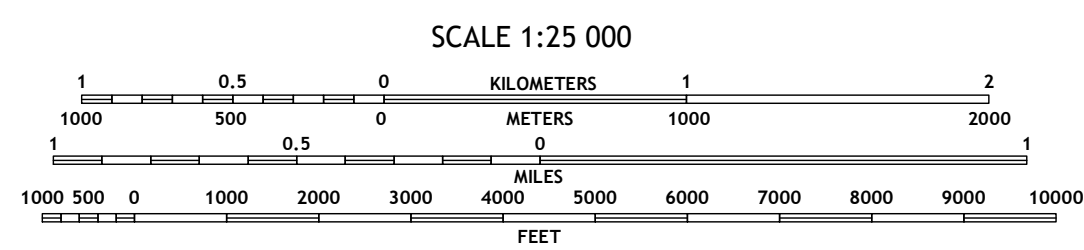
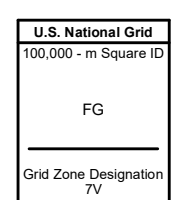
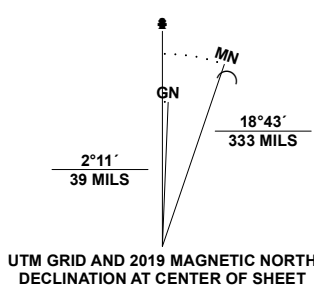


Produced by the United States Geological Survey
North American Datum of 1983 (NAD83)
World Geodetic System of 1984 (WGS84). Projection and
1 000-meter grid: Universal Transverse Mercator, Zone 7V

This map is not a legal document. Boundaries may be
generalized for this map scale. Private lands within government
reservations may not be shown. Obtain permission before
entering private lands.

Imagery: SPOT, © September 2016 - September 2016
Roads: Alaska Dept. of Transportation, Not Available
Roads within US Forest Service Lands: FSTopo Data
Names: with limited Forest Service updates, Not Available
Hydrography: National Hydrography Dataset, 2012 - 2018
Contours: National Elevation Dataset, 2016
Boundaries: Multiple sources; see metadata file 2015 - 2021
Public Land Survey System: BLM, 2008
Wetlands: FWS National Wetlands Inventory Not Available



CONTOUR INTERVAL 40 FEET
NORTH AMERICAN VERTICAL DATUM OF 1988
This map was produced to conform with the
National Geospatial Program US Topo Product Standard.



1	2	3
4	5	6

ADJOINING QUADRANGLES

- 1 Yakutat D-2 SW
- 2 Yakutat C-2 NW
- 3 Yakutat C-1 NW
- 4 Yakutat C-2 SW
- 5 Yakutat C-2 SE
- 6 Yakutat C-1 SW

- ROAD CLASSIFICATION**
- Expressway
 - Secondary Hwy
 - Ramp
 - Interstate Route
 - FS Primary Route
 - Local Connector
 - Local Road
 - 4WD
 - US Route
 - FS Passenger Route
 - State Route
 - FS High Clearance Route

Check with local Forest Service unit
for current travel conditions and restrictions.

YAKUTAT C-2 NE, AK, BC
2021

