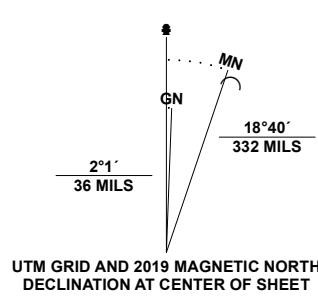


Produced by the United States Geological Survey  
North American Datum of 1983 (NAD83)  
World Geodetic System of 1984 (WGS84). Projection and  
1 000-meter grid: Universal Transverse Mercator, Zone 7V

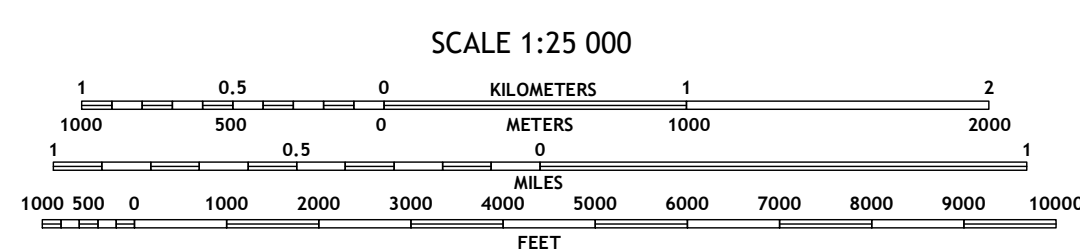
This map is not a legal document. Boundaries may be  
generalized for this map scale. Private lands within government  
reservations may not be shown. Obtain permission before  
entering private lands.

Imagery.....SPOT, © August 2011 - September 2018  
Roads.....Alaska Dept. of Transportation, Not Available  
Roads within US Forest Service Lands.....FSTopo Data  
Names.....with limited Forest Service updates, Not Available  
Hydrography.....GNIS, 2017 - 2018  
Contours.....National Hydrography Dataset, 2001 - 2017  
Boundaries.....National Elevation Dataset, 2016  
Public Land Survey System.....Multiple sources; see metadata file 2017 - 2024  
Wetlands.....BLM, 2008  
Wetlands.....FWS National Wetlands Inventory Not Available



UTM GRID AND 2019 MAGNETIC NORTH  
DECLINATION AT CENTER OF SHEET

U.S. National Grid	100,000 - m Square ID
FG	00
FF	00
Grid Zone Designation	7V



CONTOUR INTERVAL 40 FEET  
NORTH AMERICAN VERTICAL DATUM OF 1988  
This map was produced to conform with the  
National Geospatial Program US Topo Product Standard.



QUADRANGLE LOCATION

1	2	3
4	5	6
7	8	

ADJOINING QUADRANGLES


- 1 Yakutat C-3 NE
- 2 Yakutat C-2 NW
- 3 Yakutat C-2 NE
- 4 Yakutat C-3 SE
- 5 Yakutat C-2 SE
- 6 Yakutat B-3 NE
- 7 Yakutat B-2 NW
- 8 Yakutat B-2 NE

**ROAD CLASSIFICATION**

Expressway	Local Connector	
Secondary Hwy	Local Road	
Ramp	4WD	
Interstate Route	US Route	State Route
FS Primary Route	FS Passenger Route	FS High Clearance Route

Check with local Forest Service unit  
for current travel conditions and restrictions.

**YAKUTAT C-2 SW, AK**  
2021



INGA REF NO. U.S.G.S. K.3.3.6.7.5