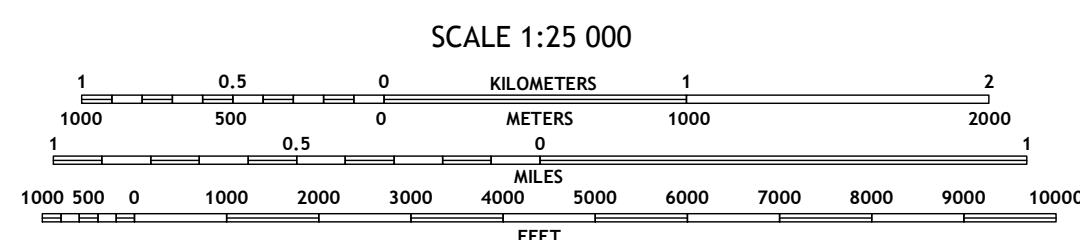
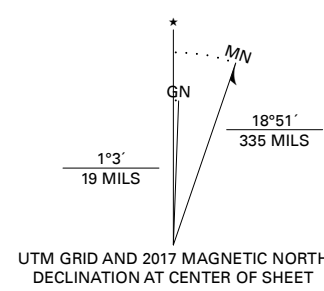




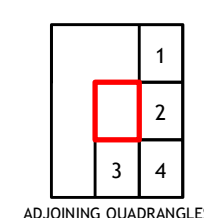
Produced by the United States Geological Survey
North American Datum of 1983 (NAD83)
World Geodetic System of 1984 (WGS84). Projection and
1 000-meter grid: Universal Transverse Mercator, Zone 7V

This map is not a legal document. Boundaries may be
generalized for this map scale. Private lands within government
reservations may not be shown. Obtain permission before
entering private lands.

Imagery: SPOT, © August 2008
Roads: Alaska Dept. of Transportation, 2017
Data within US Forest Service Lands: FSTopo
Data with limited Forest Service updates, 2013 - 2017
Names: GNS, 1981
Hydrography: National Hydrography Dataset, 2017
Contours: National Elevation Dataset, 2016
Boundaries: Multiple sources; see metadata file
Public Land Survey System: BLM, 2008 - 2017
Wetlands: FWS National Wetlands Inventory 1978



CONTOUR INTERVAL 10 FEET
NORTH AMERICAN VERTICAL DATUM OF 1988
This map was produced to conform with the
National Geospatial Program US Topo Product Standard, 2011.
A metadata file associated with this product is draft version 0.6.17



ROAD CLASSIFICATION

Expressway	Local Connector	State Route
Secondary Hwy	Local Road	FS High Clearance Route
Ramp	4WD	
Interstate Route	US Route	
FS Primary Route	FS Passenger Route	

Check with local Forest Service unit
for current travel conditions and restrictions.

YAKUTAT C-5 SW, AK
2017

