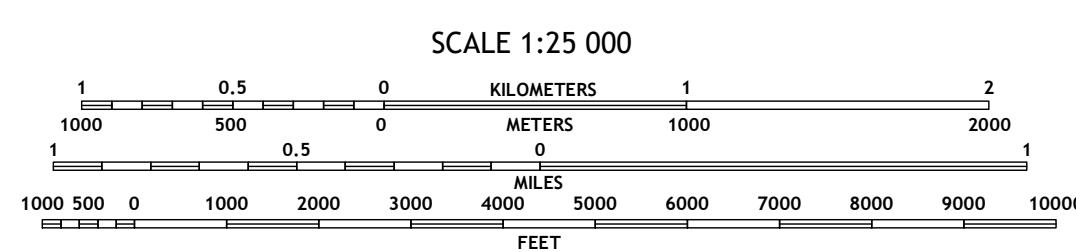
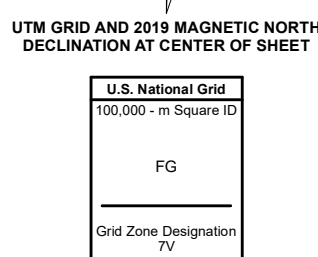
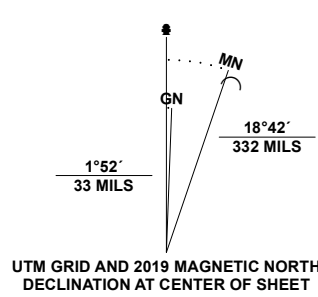


Produced by the United States Geological Survey
North American Datum of 1983 (NAD83)
World Geodetic System of 1984 (WGS84) Projection and
1 000-meter grid: Universal Transverse Mercator, Zone 7V

This map is not a legal document. Boundaries may be generalized for this map scale. Private lands within government reservations may not be shown. Obtain permission before entering private lands.

Imagery..... SPOT, © September 2016 - September 2018
Roads..... Alaska Dept. of Transportation, Not Available
Roads within US Forest Service Lands..... FSTopo Data with limited Forest Service updates, Not Available
Names..... GNIS, 2000 - 2021
Hydrography..... National Hydrography Dataset, 2017 - 2018
Contours..... National Elevation Dataset, 2016
Boundaries..... Multiple sources; see metadata file 2015 - 2021
Public Land Survey System..... BLM, 2008
Wetlands..... FWS National Wetlands Inventory Not Available



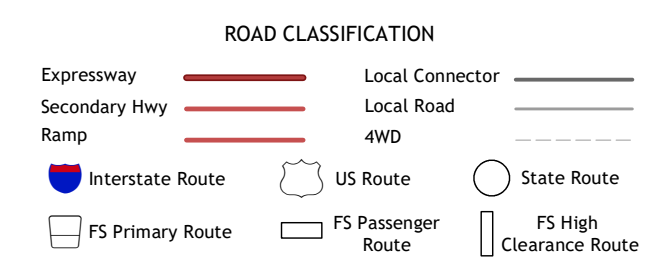
CONTOUR INTERVAL 80 FEET
NORTH AMERICAN VERTICAL DATUM OF 1988
This map was produced to conform with the National Geospatial Program US Topo Product Standard.



1	2	3
4	5	6

ADJOINING QUADRANGLES

1 Mount Saint Elias A-3 SW
2 Yakutat D-3 NW
3 Yakutat D-2 NW
4 Yakutat D-3 SW
5 Yakutat D-3 SE
6 Yakutat D-2 SW



Check with local Forest Service unit for current travel conditions and restrictions.

YAKUTAT D-3 NE, AK, BC, YT
2021

