
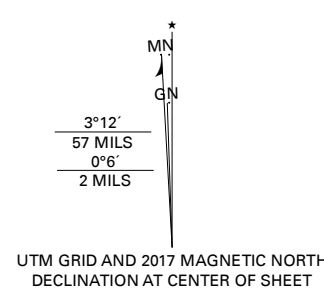
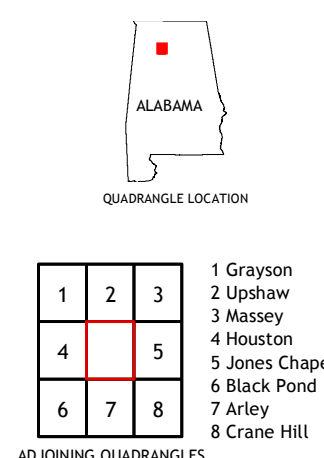


Produced by the United States Geological Survey North American Datum of 1983 (NAD83) World Geodetic System of 1984 (WGS84) Projection and 1 000-meter grid-Universal Transverse Mercator, Zone 16S This map is not a legal document. Boundaries may be generalized for this map scale. Private lands within government reservations may not be shown. Obtain permission before entering private lands.



SCALE 1:24 000 CONTOUR INTERVAL 20 FEET NORTH AMERICAN VERTICAL DATUM OF 1988 This map was produced to conform with the National Geospatial Program US Topo Product Standard, 2011. A metadata file associated with this product is draft version 0.6.18



ROAD CLASSIFICATION Expressway Secondary Hwy Ramp Interstate Route FS Primary Route FS Passenger Route FS High Clearance Route Local Connector Local Road AWD US Route State Route

Table with 3 columns: 1 Grayson, 2 Uphaw, 3 Massey, 4 Houston, 5 Jones Chapel, 6 Black Pond, 7 Arley, 8 Crane Hill

ADDISON, AL 2018

