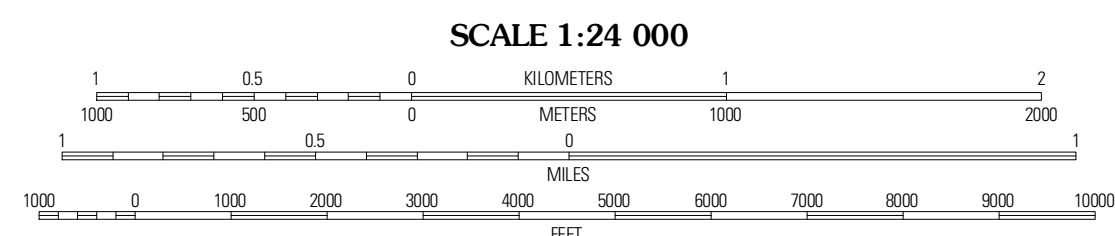



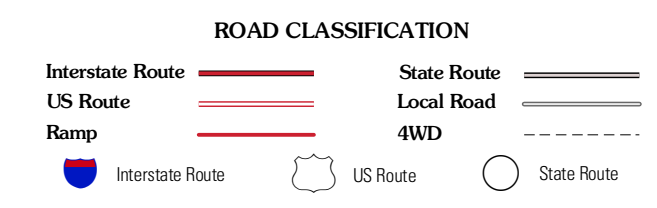
Produced by the United States Geological Survey
 North American Datum of 1983 (NAD83)
 World Geodetic System of 1984 (WGS84) Projection and
 10 000-foot ticks: Alabama Coordinate System of 1983 (east zone)

Imagery: NAIP, July 2009
 Roads: ©2006-2011 TomTom
 Names: GNS, 2011
 Hydrography: National Hydrography Dataset, 2009
 Contours: National Elevation Dataset, 2008
 Boundaries: Census, IBWC, USGS, 1972-2010



CONTOUR INTERVAL 10 FEET
 NORTH AMERICAN VERTICAL DATUM OF 1988

This map was produced to conform with the National Geospatial Program US Topo Product Standard, 2011. A metadata file associated with this product is draft version 0.6.0



QUADRANGLE LOCATION

Keener	Leesburg	Centre
Gadsden East	Ballplay	Weinert Mountain
Glencoe	Colvin Gap	Piedmont NW

ADJOINING 7.5 QUADRANGLES

BALLPLAY, AL
 2011