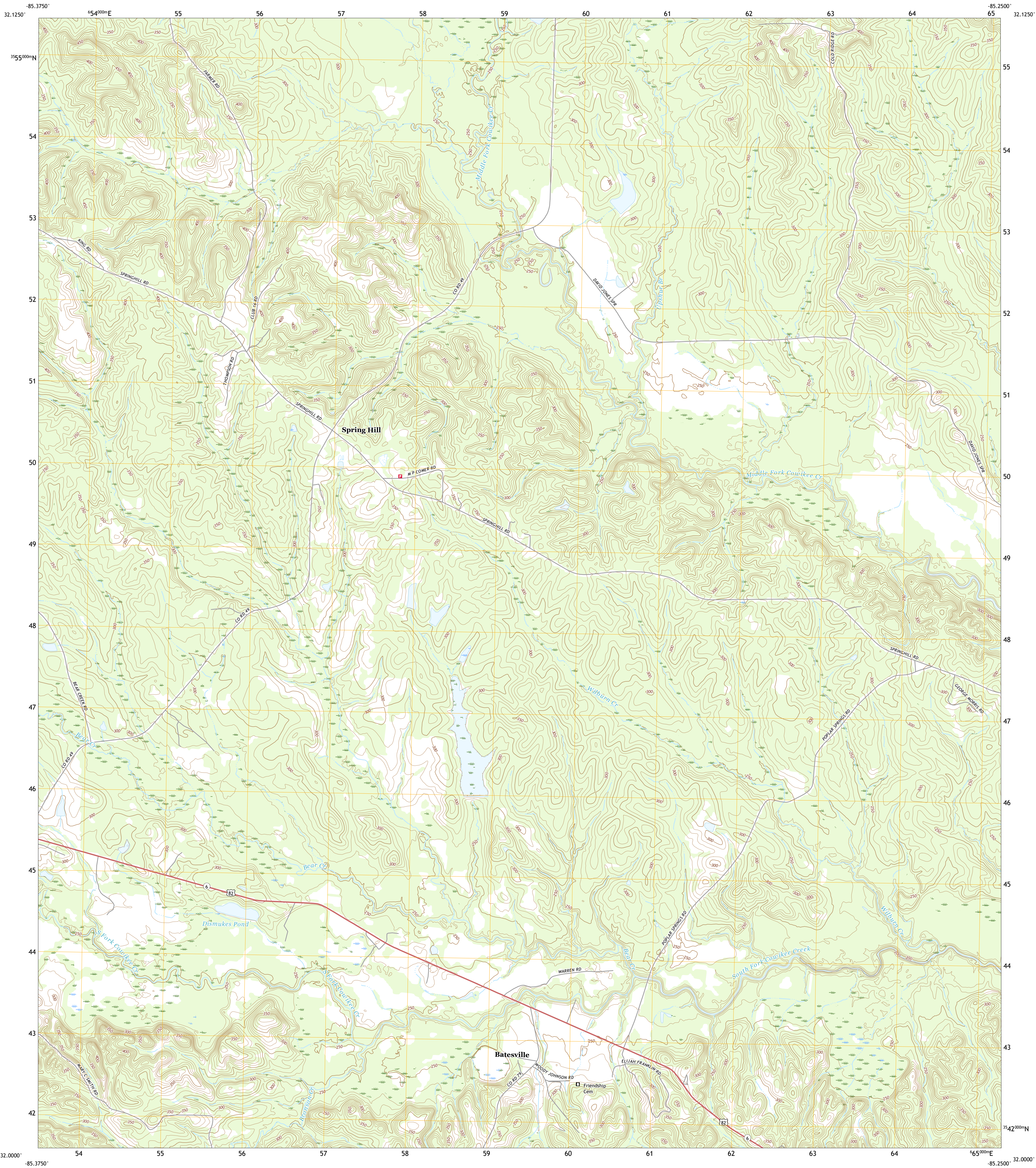




U.S. DEPARTMENT OF THE INTERIOR  
U.S. GEOLOGICAL SURVEY

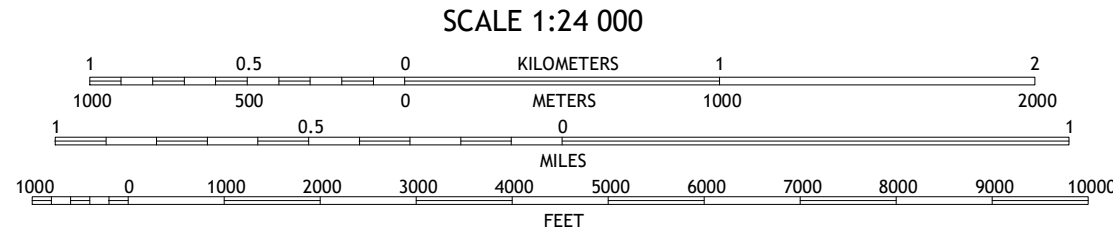



BATESVILLE QUADRANGLE  
ALABAMA - BARBOUR COUNTY  
7.5-MINUTE SERIES



Produced by the United States Geological Survey  
North American Datum of 1983 (NAD83)  
World Geodetic System of 1984 (WGS84). Projection and  
1 000-meter grid/Universal Transverse Mercator, Zone 16S16R  
This map is not a legal document. Boundaries may be  
generalized for this map scale. Private lands within government  
reservations may not be shown. Obtain permission before  
entering private lands.

Imagery.....	NAIP, 2019
Roads.....	U.S. Census Bureau, 2017
Names.....	GNIS, 1980-2019
Hydrography.....	National Hydrography Dataset, 1989-2019
Contours.....	National Elevation Dataset, 2010-2019
Boundaries.....	Multiple sources: see metadata file, 2018-2019
Public Land Survey System.....	BLM, 2020
Wetlands.....	FWS National Wetlands Inventory, 1981



CONTOUR INTERVAL 10 FEET  
NORTH AMERICAN VERTICAL DATUM OF 1988  
This map was produced to conform with the  
National Geospatial Program US Topo Product Standard, 2011.  
A metadata file associated with this product is draft version 0.6.18



1	2	3
4	5	6
7	8	

ADJOINING QUADRANGLES

- 1 Hurtsboro
- 2 Rutherford
- 3 Pittsview
- 4 Comer
- 5 Howe
- 6 Clayton North
- 7 White Oak
- 8 Eufaula North

ROAD CLASSIFICATION		
Expressway	Local Connector	
Secondary Hwy	Local Road	
Ramp	4WD	
Interstate Route	US Route	State Route

BATESVILLE, AL  
2020

