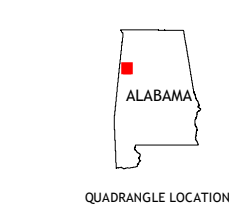
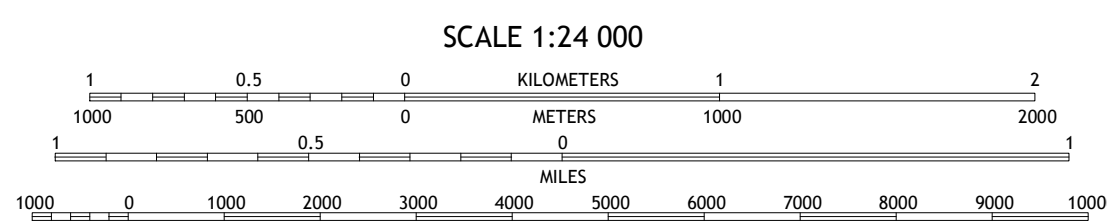
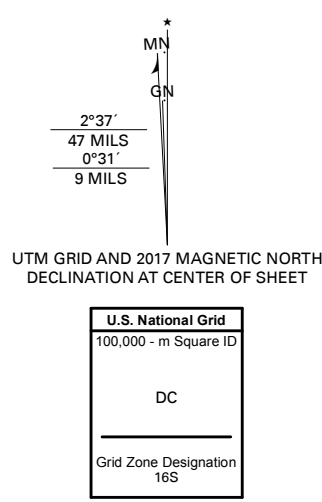


**Produced by the United States Geological Survey**

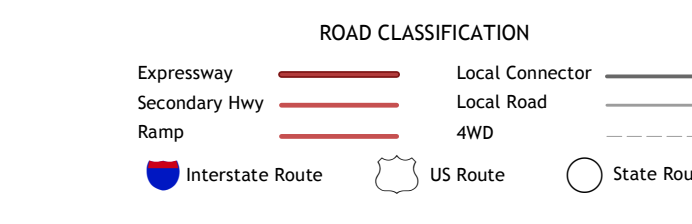
North American Datum of 1983 (NAD83)  
World Geodetic System of 1984 (WGS84). Projection and  
1 000-meter grid/Universal Transverse Mercator, Zone 16S  
This map is not a legal document. Boundaries may be  
generalized for this map scale. Private lands within government  
reservations may not be shown. Obtain permission before  
entering private lands.

Imagery.....NAIP, July 2015 - November 2015  
Roads.....U.S. Census Bureau, 2017  
Names.....GNIS, 1980 - 2018  
Hydrography.....National Hydrography Dataset, 2006 - 2017  
Contours.....National Elevation Dataset, 2007 - 2018  
Boundaries.....Multiple sources; see metadata file, 2014 - 2016  
Public Land Survey System.....BLM, 2015  
Wetlands.....FWS National Wetlands Inventory, 1981



1	2	3
4	5	6
7	8	9

ADJOINING QUADRANGLES



1 Vernon  
2 Bluff  
3 Winfield SE  
4 Highways  
5 Fayette  
6 Millport  
7 Kennedy  
8 Newbernville

**BELK, AL**  
2018

