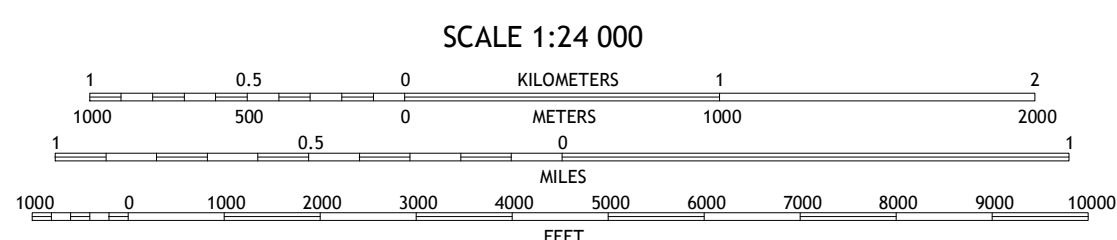
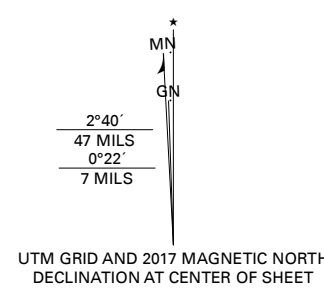


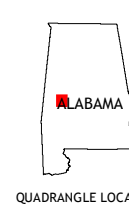
**Produced by the United States Geological Survey**

North American Datum of 1983 (NAD83)  
World Geodetic System of 1984 (WGS84). Projection and  
1 000-meter grid/Universal Transverse Mercator, Zone 16S  
This map is not a legal document. Boundaries may be  
generalized for this map scale. Private lands within government  
reservations may not be shown. Obtain permission before  
entering private lands.

Imagery.....NAIP, August 2015 - November 2015  
Roads.....U.S. Census Bureau, 2017  
Names.....GNIS, 1980 - 2018  
Hydrography.....National Hydrography Dataset, 2003 -  
2017  
Contours.....National Elevation Dataset, 2007 -  
2008  
Boundaries.....Multiple sources; see metadata file 2014 -  
2016  
Public Land Survey System.....BLM, 2015  
Wetlands.....FWS National Wetlands Inventory 1981



This map was produced to conform with the  
National Geospatial Program US Topo Product Standard, 2011.  
A metadata file associated with this product is draft version 0.6.18



1	2	3
4	5	6
7	8	

ADJOINING QUADRANGLES

- 1 Mason Bend
- 2 Melton
- 3 Greensboro
- 4 Demopolis
- 5 Newbern
- 6 Old Spring Hill
- 7 Gallion
- 8 Uniontown West

ROAD CLASSIFICATION	
	Expressway
	Secondary Hwy
	Ramp
	Local Connector
	Local Road
	4WD
	US Route
	State Route

