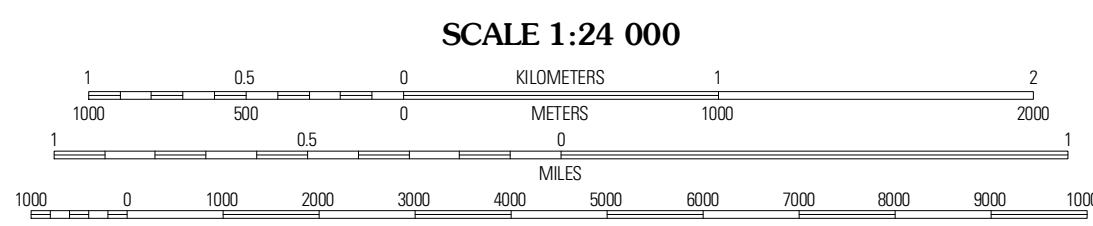
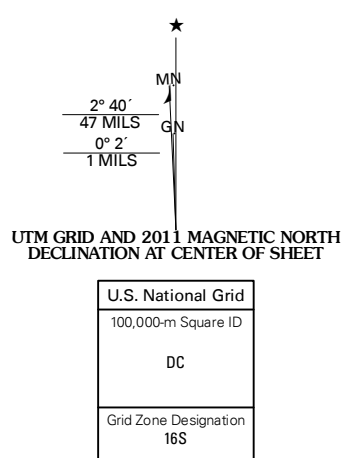
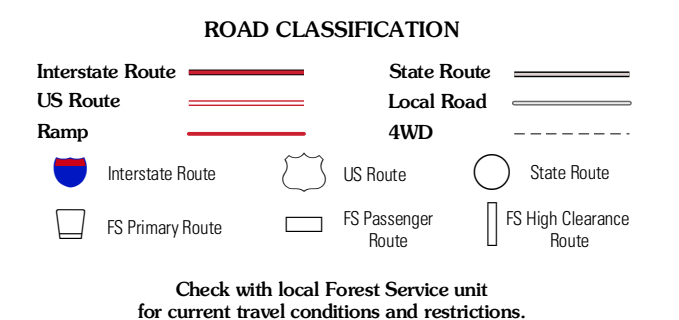
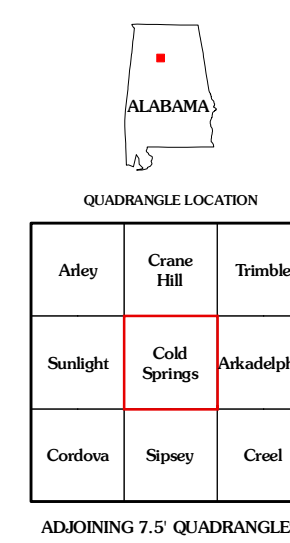


Produced by the United States Geological Survey
North American Datum of 1983 (NAD83)
Roads within US Forest Service Lands.....FS Topo Data
with limited Forest Service updates, 2009
World Geodetic System of 1984 (WGS84), Projection and
1 000-meter grid: Universal Transverse Mercator, Zone 16S
10 000-foot ticks: Alabama Coordinate System of 1983 (west
zone)

Imagery.....NAIP, July 2009
Roads.....©2006-2011 TomTom
Names within US Forest Service Lands.....FS Topo Data
with limited Forest Service updates, 2009
Names.....GNIS, 2011
Hydrography.....National Hydrography Dataset, 2009
Contours.....National Elevation Dataset, 2007
Boundaries.....Census, IBWC, IBC, USGS, 1972 - 2010



CONTOUR INTERVAL 20 FEET
NORTH AMERICAN VERTICAL DATUM OF 1988
This map was produced to conform with the
National Geospatial Program US Topo Product Standard, 2011.
A metadata file associated with this product is draft version 0.6.0



Check with local Forest Service unit
for current travel conditions and restrictions.

COLD SPRINGS, AL
2011

QUADRANGLE LOCATION		
Ardell	Crane Hill	Trimbale
Sunlight	Cold Springs	Arkadelphia
Cordova	Spawey	Croft

ADJOINING 7.5 QUADRANGLES