

Produced by the United States Geological Survey North American Datum of 1983 (NAD83) World Geodetic System of 1984 (WGS84) Projection and 1 000-meter grid/Universal Transverse Mercator, Zone 16S

This map is not a legal document. Boundaries may be generalized for this map scale. Private lands within government reservations may not be shown. Obtain permission before entering private lands.

Imagery: NAIP, October 2015 - November 2015 Roads: U.S. Census Bureau, 2017 Names: GNIS, 1980 - 2018 Hydrography: National Hydrography Dataset, 2000 - 2017 Contours: National Elevation Dataset, 2007 - 2015 Boundaries: Multiple sources; see metadata file 2014 - 2016 Public Land Survey System: BLM, 2015 Wetlands: FWS National Wetlands Inventory 1980 - 1981

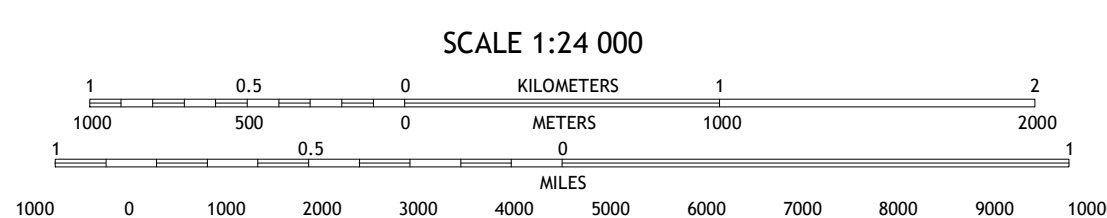
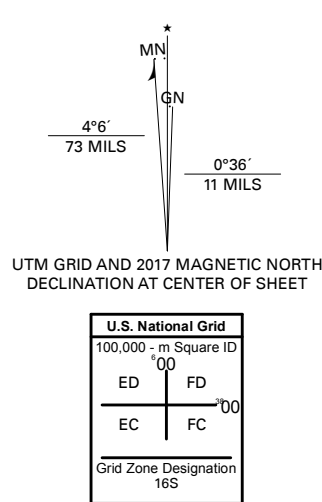
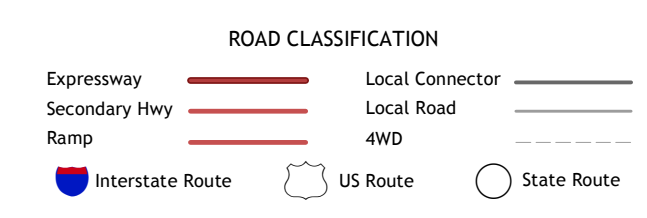


Table with 3 columns and 3 rows showing adjacent quadrangles: 1, 2, 3; 4, 5; 6, 7, 8



- 1 Grove Oak 2 Fyffe 3 Charies 4 Painter 5 Portersville 6 Roderstown 7 Keener 8 Leesburg

