

CONTOUR INTERVAL 20 FEET
NORTH AMERICAN VERTICAL DATUM OF 1988

This map was produced to conform with the
National Geospatial Program US Topo Product Standard, 2011.
A metadata file associated with this product is draft version 0.6.16










1	2	3	1 Lafayette
4		5	2 Fredonia
6	7	8	3 Lanett North

4 Moorefield
5 Lanett South
6 Opelika West
7 Opelika East
8 Beulah

ADJOINING QUADRANGLES

ROAD CLASSIFICATION

Expressway		Local Connector	
Secondary Hwy		Local Road	
Ramp		4WD	

 Interstate Route
  US Route
  State Route

CUSSETA, AL
2014

