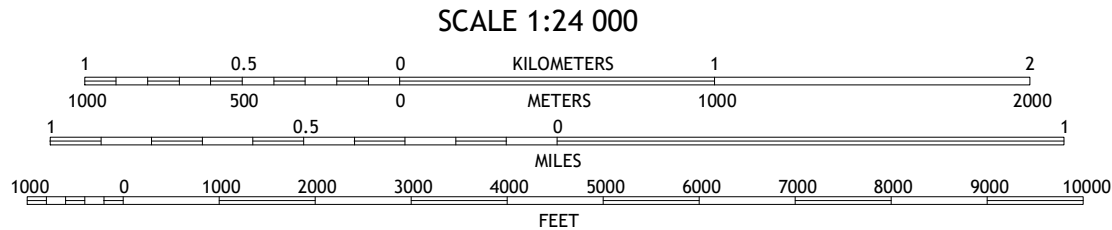
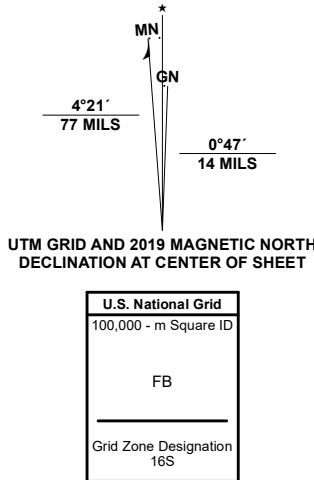
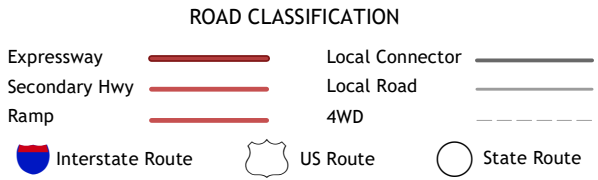
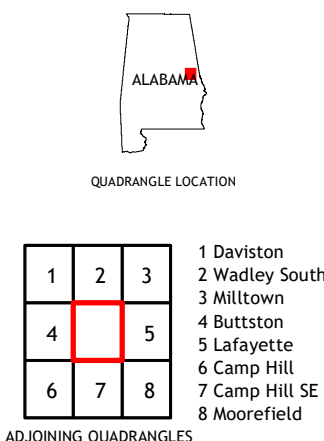


Produced by the United States Geological Survey  
North American Datum of 1983 (NAD83)  
World Geodetic System of 1984 (WGS84) - Projection and  
1 000-meter grid/Universal Transverse Mercator, Zone 16S  
This map is not a legal document. Boundaries may be  
generalized for this map scale. Private lands within government  
reservations may not be shown. Obtain permission before  
entering private lands.

Imagery	U.S. Census Bureau	2019
Roads	GNIS	2020
Names	National Hydrography Dataset	2018
Contours	National Elevation Dataset	2020
Boundaries	Multiple sources	2018 - 2019
Public Land Survey System	BLM	2020
Wetlands	FWS National Wetlands Inventory	1981 - 1982



CONTOUR INTERVAL 20 FEET  
NORTH AMERICAN VERTICAL DATUM OF 1988  
This map was produced to conform with the  
National Geospatial Program US Topo Product Standard, 2011.  
A metadata file associated with this product is draft version 0.6.18



DUDLEYVILLE, AL  
2020

