

Produced by the United States Geological Survey

North American Datum of 1983 (NAD83) World Geodetic System of 1984 (WGS84) Projection and 1 000-meter grid-Universal Transverse Mercator, Zone 16S This map is not a legal document. Boundaries may be generalized for this map scale. Private lands within government reservations may not be shown. Obtain permission before entering private lands.

Imagery.....N.A.P., August 2015 - November 2015 Roads.....U.S. Census Bureau, 2018 Roads within US Forest Service Lands.....FS Topo Data with limited Forest Service updates, 2018 Names.....GNS, 1980 - 2017 Hydrography.....National Hydrography Dataset, 2003 - 2017 Contours.....National Elevation Dataset, 2018 Boundaries.....Multiple sources; see metadata file 2015 Public Land Survey System.....BLM, 2015 Wetlands.....FWS National Wetlands Inventory, 1981

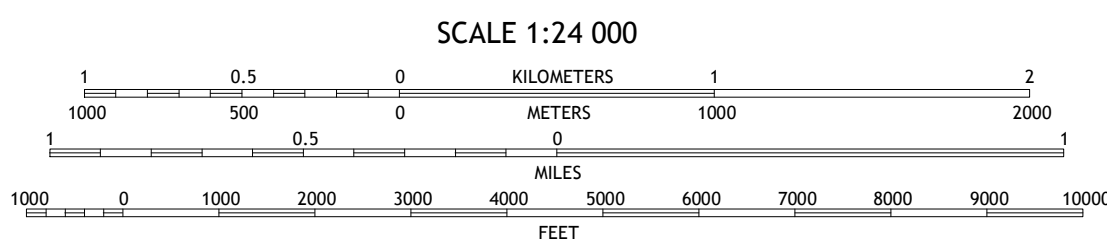
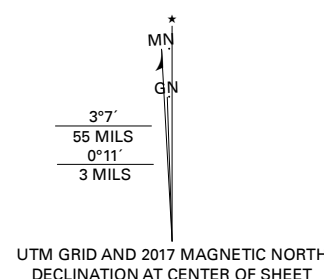
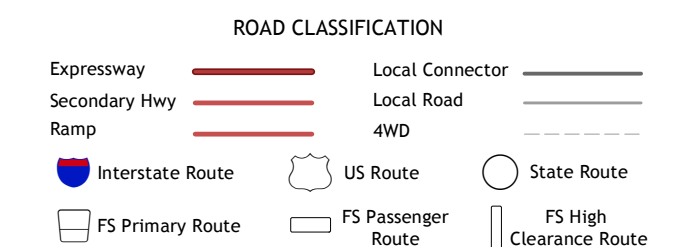


Table of adjoining quadrangles: 1 Landersville, 2 Moulton, 3 Oakville, 4 Bee Branch, 5 Uppshaw, 6 Double Springs, 7 Houston, 8 Addison.



Check with local Forest Service unit for current travel conditions and restrictions. GRAYSON, AL 2018

