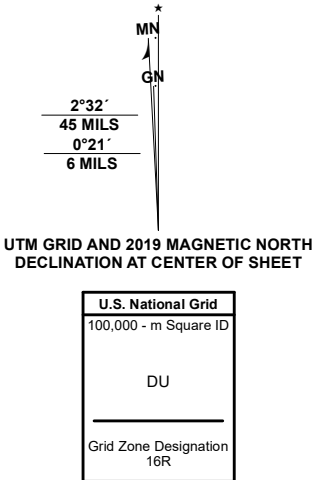


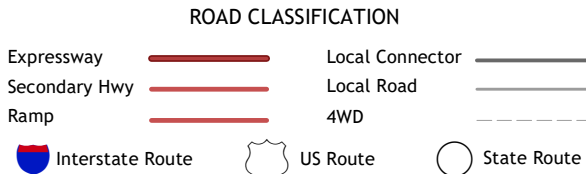
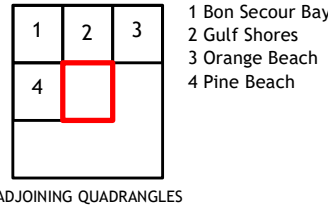
Produced by the United States Geological Survey

North American Datum of 1983 (NAD83)
World Geodetic System of 1984 (WGS84). Projection and
1 000-meter grid/Universal Transverse Mercator, Zone 16R
This map is not a legal document. Boundaries may be
generalized for this map scale. Private lands within government
reservations may not be shown. Obtain permission before
entering private lands.

Imagery.....	NAIP,	November	2019
Roads.....	U.S. Census Bureau,	2017	
Names.....	GNIS,	1990	2020
Hydrography.....	National Hydrography Dataset,	2002 - 2019	
Contours.....	National Elevation Dataset,	2020	
Boundaries.....	Multiple sources: see metadata file	2018 - 2019	
Public Land Survey System.....	BLM,	2020	
Wetlands.....	FWS National Wetlands Inventory	2001	



CONTOUR INTERVAL 10 FEET
NORTH AMERICAN VERTICAL DATUM OF 1988
This map was produced to conform with the
National Geospatial Program US Topo Product Standard.



GULF SHORES OE S, AL

2021

