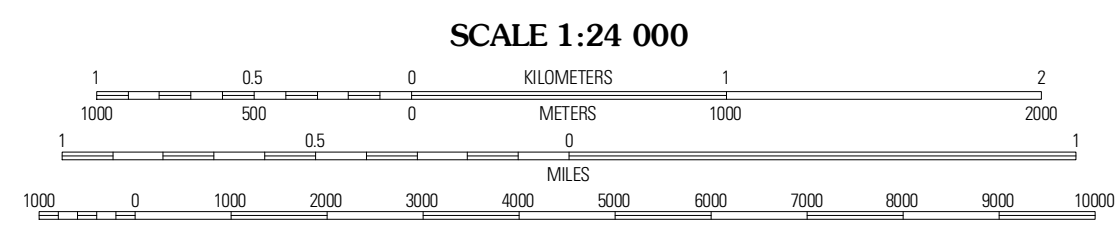
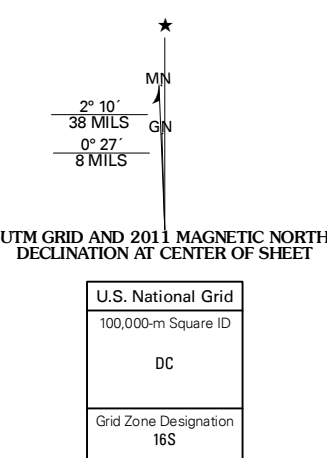
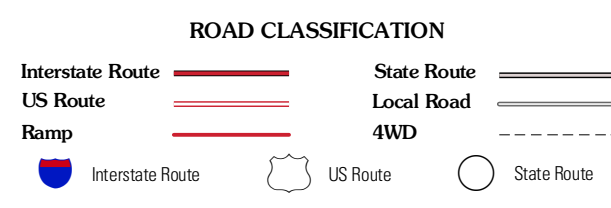


Produced by the United States Geological Survey  
North American Datum of 1983 (NAD83)  
World Geodetic System of 1984 (WGS84). Projection and  
10 000-foot ticks: Alabama Coordinate System of 1983 (west  
zone)



CONTOUR INTERVAL 20 FEET  
NORTH AMERICAN VERTICAL DATUM OF 1988

This map was produced to conform with the  
National Geospatial Program US Topo Product Standard, 2011.  
A metadata file associated with this product is draft version 0.6.0



QUADRANGLE LOCATION

Hodges	Hackleburo	Phil Campbell
Hamilton	Hamilton NE	Hollysville West
Hamilton SW	Brilliant	Gold Mine

ADJOINING 7.5 QUADRANGLES

**HAMILTON NE, AL**  
2011