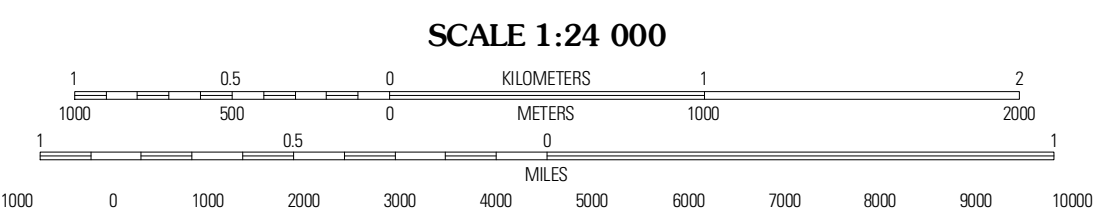
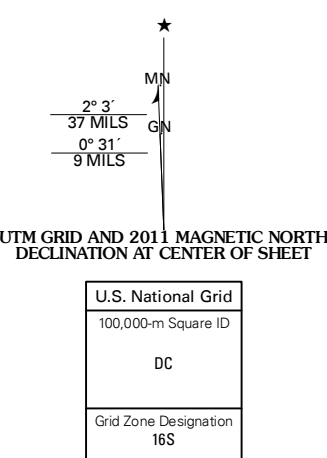
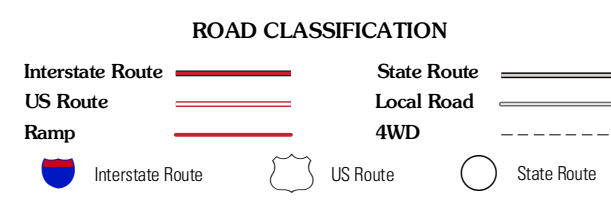


Produced by the United States Geological Survey  
North American Datum of 1983 (NAD83)  
World Geodetic System of 1984 (WGS84). Projection and  
1 000-foot ticks: Alabama Coordinate System of 1983 (west  
zone)



CONTOUR INTERVAL 20 FEET  
NORTH AMERICAN VERTICAL DATUM OF 1988

This map was produced to conform with the  
National Geospatial Program US Topo Product Standard, 2011.  
A metadata file associated with this product is draft version 0.6.0



QUADRANGLE LOCATION

Weston	Hamilton	Hamilton NE
Henson Springs	Hamilton SW	Brilliant
Beaverton	Gain	Winfield

ADJOINING 7.5 QUADRANGLES

**HAMILTON SW, AL**  
2011