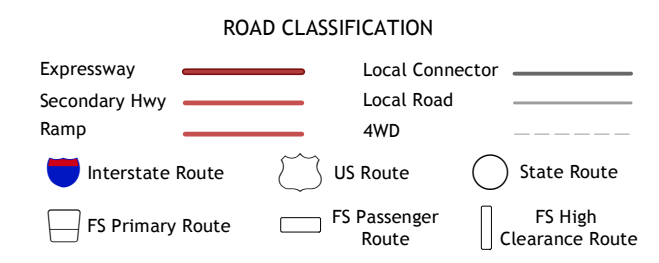
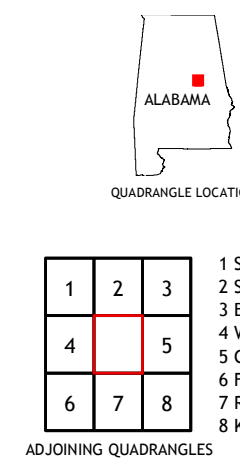
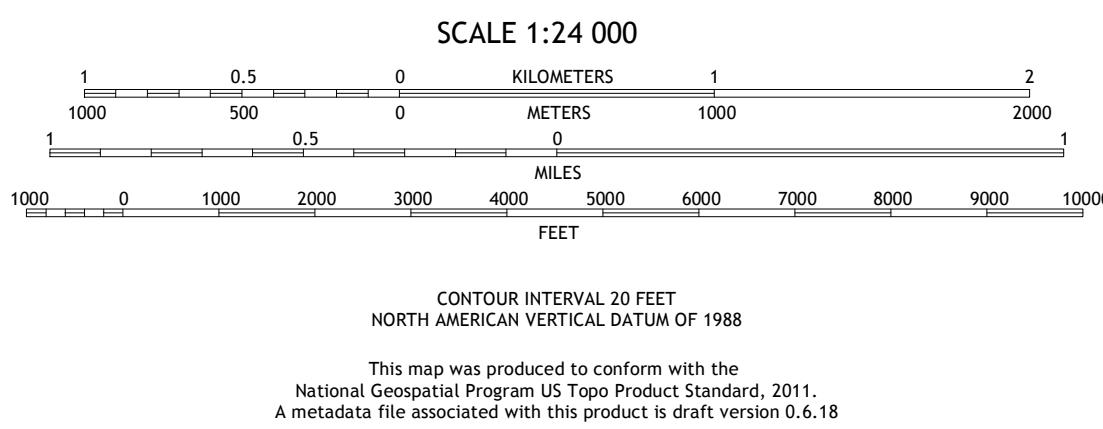



Produced by the United States Geological Survey
North American Datum of 1983 (NAD83)
World Geodetic System of 1984 (WGS84). Projection and 1 000-meter grid-Universal Transverse Mercator, Zone 16S
This map is not a legal document. Boundaries may be generalized for this map scale. Private lands within government reservations may not be shown. Obtain permission before entering private lands.

Imagery.....N.A.I.P., June 2015 - November 2015
Roads.....U.S. Census Bureau, 2017
Roads within US Forest Service Lands.....FSTopo Data with limited Forest Service updates, 2018
Names.....G.N.S., 1980 - 2017
Hydrography.....National Hydrography Dataset, 2000 - 2011
Contours.....National Elevation Dataset, 2000 - 2013
Boundaries.....Multiple sources: see metadata file, 2014 - 2016
Public Land Survey System.....BLM, 2015
Wetlands.....FWS National Wetlands Inventory, 1981



Check with local Forest Service unit for current trail conditions and restrictions.

HOLLINS, AL
2018

