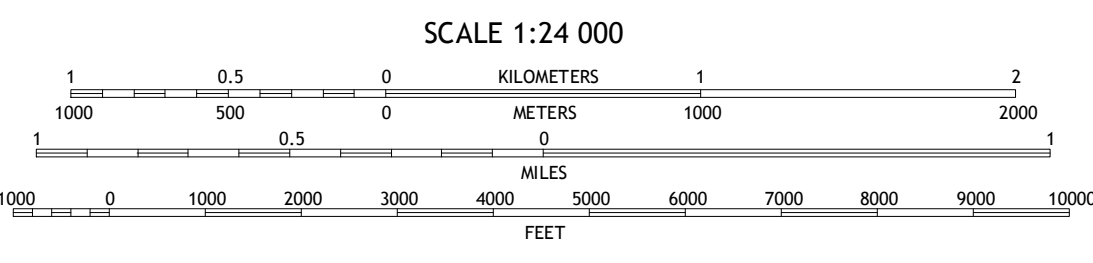

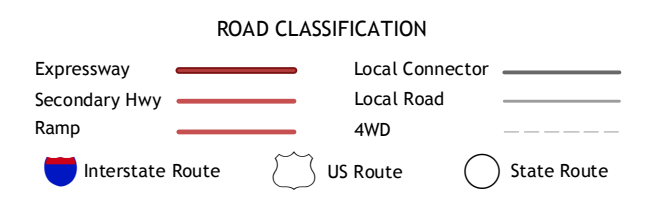


Produced by the United States Geological Survey
North American Datum of 1983 (NAD83)
World Geodetic System of 1984 (WGS84)
Projection and 1000-meter grid: Universal Transverse Mercator, Zone 16R
10 000-foot ticks: Alabama Coordinate System of 1983 (east and west zones)
This map is not a legal document. Boundaries may be generalized for this map scale. Private lands within government reservations may not be shown. Obtain permission before entering private lands.
Imagery: N.A.I.P., December 2013
Roads: HERE, ©2013
Names: G.N.I.S., 2013
Hydrography: National Hydrography Dataset, 2013
Contours: National Elevation Dataset, 2004
Boundaries: Multiple sources; see metadata file 1972 - 2013



CONTOUR INTERVAL 10 FEET
NORTH AMERICAN VERTICAL DATUM OF 1988
This map was produced to conform with the National Geospatial Program US Topo Product Standard, 2011. A metadata file associated with this product is draft version 0.6.16



ADJOINING QUADRANGLES table with grid cells 1-8 and corresponding quadrangle names: 1 Fort Deposit, 2 Danielsville, 3 Lapeere, 4 Greenville East, 5 Fullers Crossroads, 6 Pigeon Creek, 7 Moodys Crossroads, 8 Luverne

