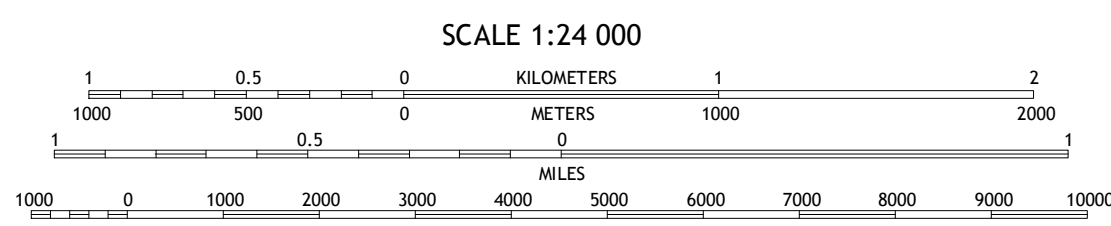
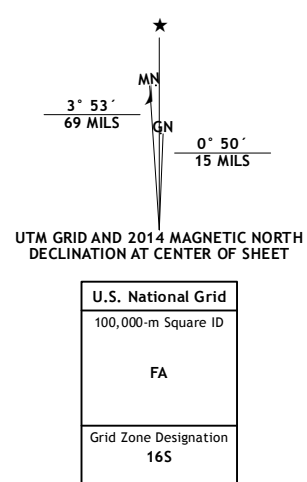


Produced by the United States Geological Survey
North American Datum of 1983 (NAD83)
World Geodetic System of 1984 (WGS84)
This map is not a legal document. Boundaries may be generalized for this map scale. Private lands within government reservations may not be shown. Obtain permission before entering private lands.



CONTOUR INTERVAL 10 FEET
NORTH AMERICAN VERTICAL DATUM OF 1988
This map was produced to conform with the National Geospatial Program US Topo Product Standard, 2011. A metadata file associated with this product is draft version 0.6.16.

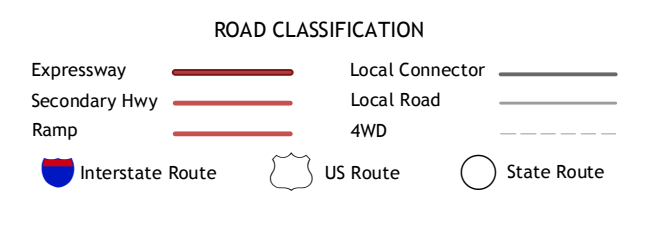


Table with 3 columns and 8 rows showing adjacent quadrangles: 1 Warristorstand, 2 Creek Stand, 3 Hachechubbee, 4 Roba, 5 Rutherford, 6 Widway, 7 Comer, 8 Batesville.

HURTSBORO, AL 2014

