

Produced by the United States Geological Survey

North American Datum of 1983 (NAD83) World Geodetic System of 1984 (WGS84) Projection and 1 000-meter grid/Universal Transverse Mercator, Zone 16S

This map is not a legal document. Boundaries may be generalized for this map scale. Private lands within government reservations may not be shown. Obtain permission before entering private lands.

Imagery: NAIP, August 2015 - November 2015; U.S. Census Bureau, 2017; GNS, 1980 - 2018; National Hydrography Dataset, 2003 - 2014; National Elevation Dataset, 2002 - 2015; Multiple sources; see metadata file 2014 - 2016; BLM, 2015; National Wetlands Inventory, 1981

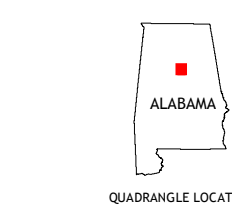
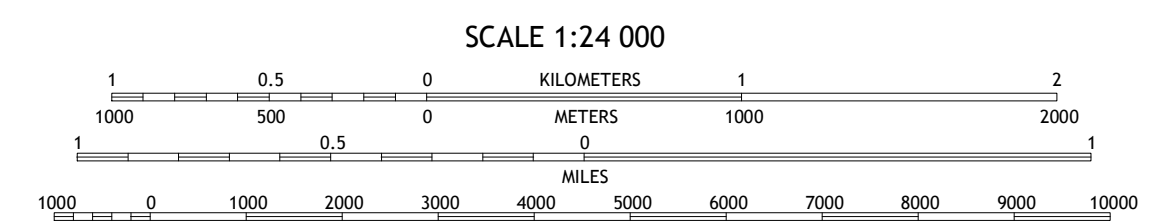
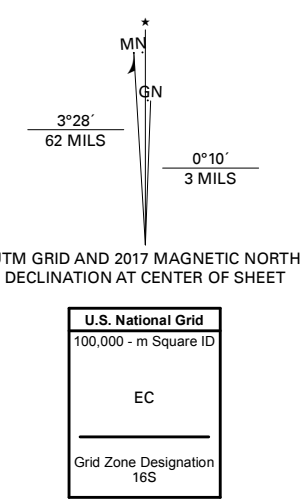


Table with 3 columns and 3 rows showing adjacent quadrangles: 1 Gardendale, 2 Pinson, 3 Argo, 4 Birmingham North, 5 Leeds, 6 Birmingham South, 7 Cahaba Heights, 8 Vandiver

