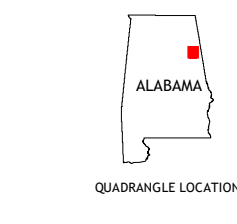
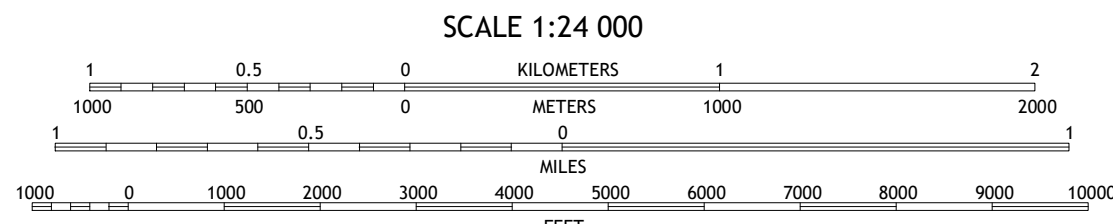
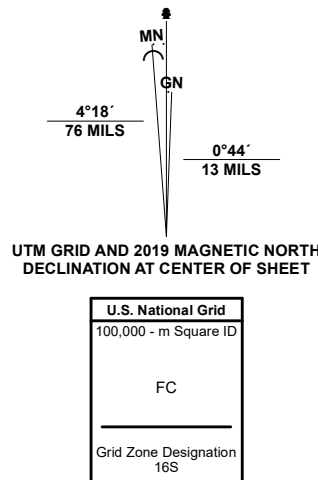


Produced by the United States Geological Survey

North American Datum of 1983 (NAD83)  
World Geodetic System of 1984 (WGS84). Projection and  
1 000-meter grid/Universal Transverse Mercator, Zone 16S  
This map is not a legal document. Private lands within government  
reservations may not be shown. Obtain permission before  
entering private lands.  
Imagery.....NAIP, September, 2019  
Roads.....U.S. Census Bureau, 2017  
Names.....GNIS, 1980, 2000  
Hydrography.....National Hydrography Dataset, 2000 - 2018  
Contours.....National Elevation Dataset, 2013 - 2020  
Boundaries.....Multiple sources; see metadata file  
Public Land Survey System.....BLM, 2019  
Wetlands.....FWS National Wetlands Inventory 1981 - 1982



1	2	3
4	5	6
7	8	9

1 Colvin Gap  
2 Piedmont NW  
3 Piedmont  
4 Jacksonville West  
5 Piedmont SE  
6 Anniston  
7 Choccolocco  
8 Hefflin

ROAD CLASSIFICATION	
Expressway	Local Connector
Secondary Hwy	Local Road
Ramp	4WD
Interstate Route	US Route
FS Primary Route	State Route
FS Passenger Route	FS High Clearance Route

Check with local Forest Service unit  
for current travel conditions and restrictions.

JACKSONVILLE EAST, AL  
2021

