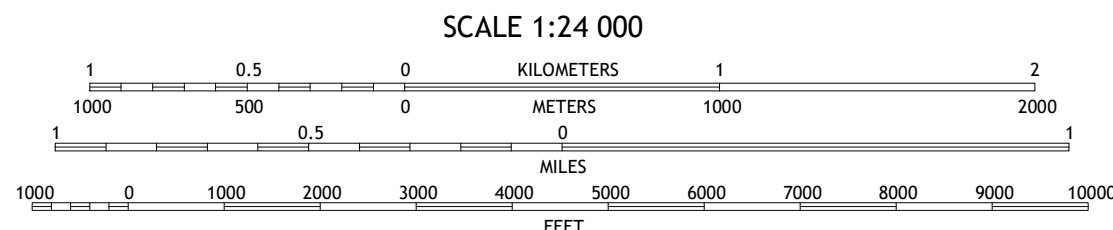




Imagery.....	NAIP,	Se
Roads.....	U.S.	Census
Names.....		
Hydrography.....	National Hydrography Data	
Contours.....	National Elevation Data	
Boundaries.....	Multiple sources; see metadata file	
Public Land Survey System.....		
Wetlands.....	FWS National Wetlands	






ALABAMA

QUADRANGLE LOCATION

ROAD CLASSIFICATION

Expressway		Local Connector	
Secondary Hwy		Local Road	
Ramp		4WD	

 Interstate Route	 US Route	 State Route
--	--	---

JONES, AL
2020

