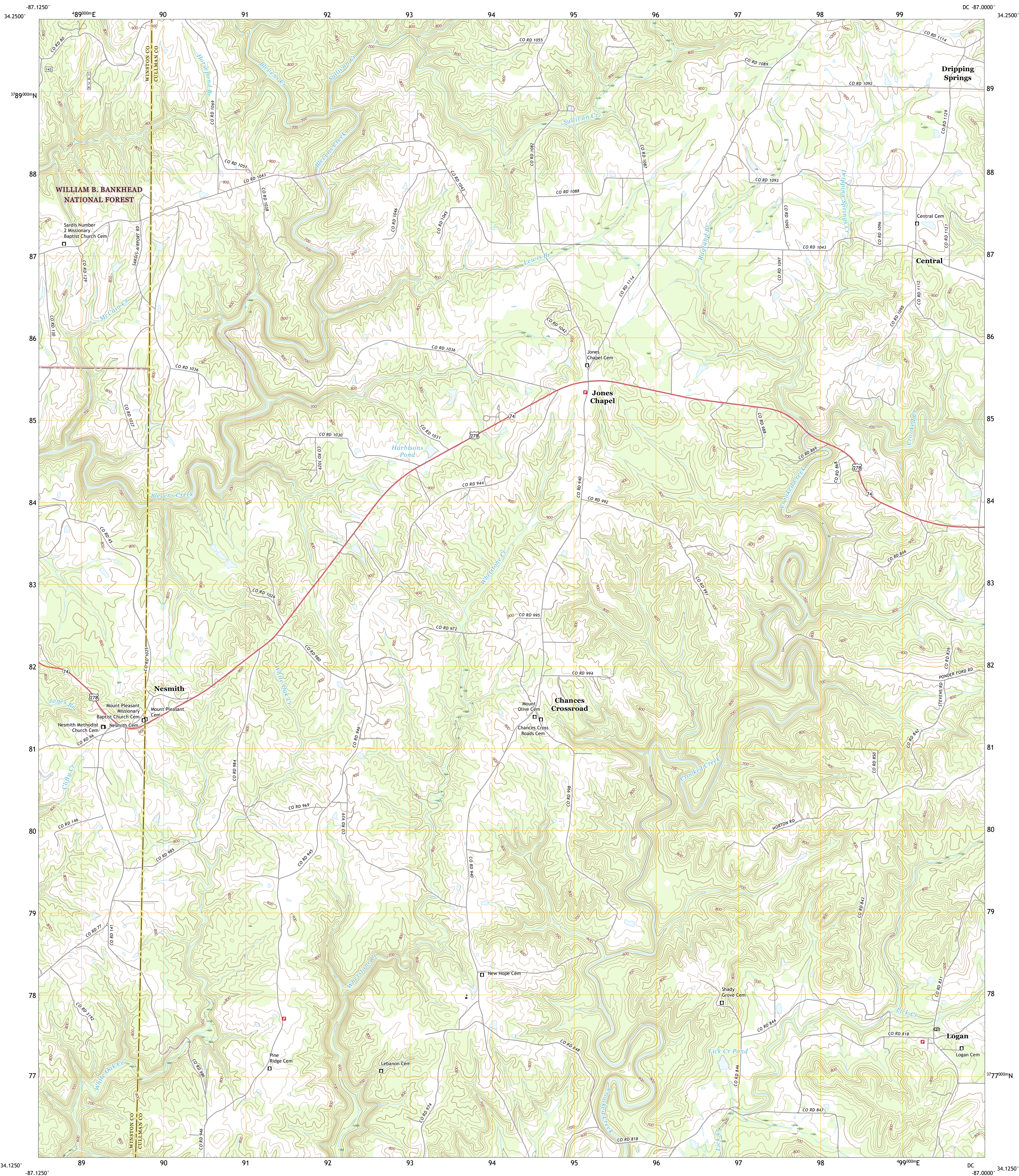




U.S. DEPARTMENT OF THE INTERIOR  
U.S. GEOLOGICAL SURVEY



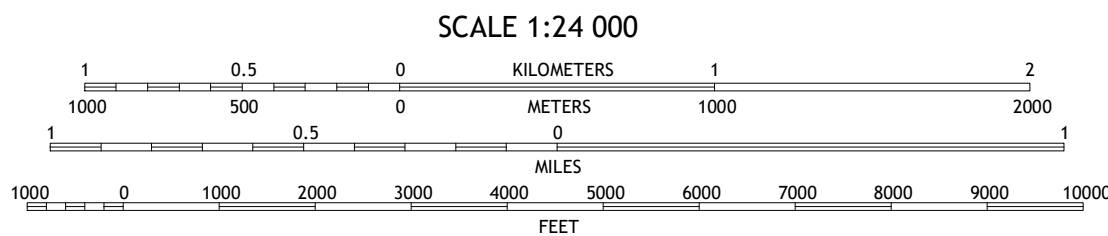
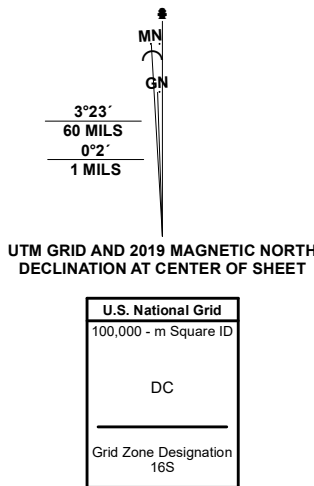
JONES CHAPEL QUADRANGLE  
ALABAMA  
7.5-MINUTE SERIES



Produced by the United States Geological Survey

North American Datum of 1983 (NAD83)  
World Geodetic System of 1984 (WGS84). Projection and  
1 000-meter grid/Universal Transverse Mercator, Zone 16S  
This map is not a legal document. Boundaries may be  
generalized for this map scale. Private lands within government  
reservations may not be shown. Obtain permission before  
entering private lands.

Imagery.....	NAIP	September	2019
Roads.....	U.S. Census Bureau	2017	
Names.....	GNIS	1980	2020
Hydrography.....	National Hydrography Dataset	1989	2019
Contours.....	National Elevation Dataset	2017	2020
Boundaries.....	Multiple sources	2018	2019
Public Land Survey System.....	BLM	2020	
Wetlands.....	National Wetlands Inventory	1981	



CONTOUR INTERVAL 20 FEET  
NORTH AMERICAN VERTICAL DATUM OF 1988  
This map was produced to conform with the  
National Geospatial Program US Topo Product Standard.



1	2	3
4	5	6
7	8	

ADJOINING QUADRANGLES

1 Upshaw  
2 Massey  
3 Falkville  
4 Addition  
5 West Point  
6 Arley  
7 Crane Hill  
8 Trimble

ROAD CLASSIFICATION	
Expressway	Local Connector
Secondary Hwy	Local Road
Ramp	4WD
Interstate Route	US Route
FS Primary Route	FS Passenger Route
	FS High Clearance Route

Check with local Forest Service unit  
for current travel conditions and restrictions.

JONES CHAPEL, AL  
2021

