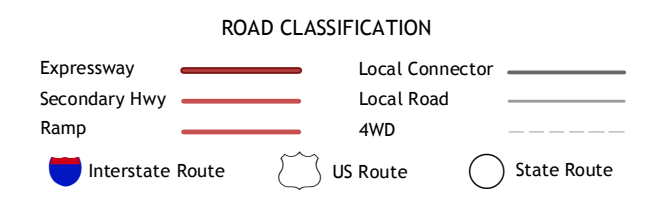
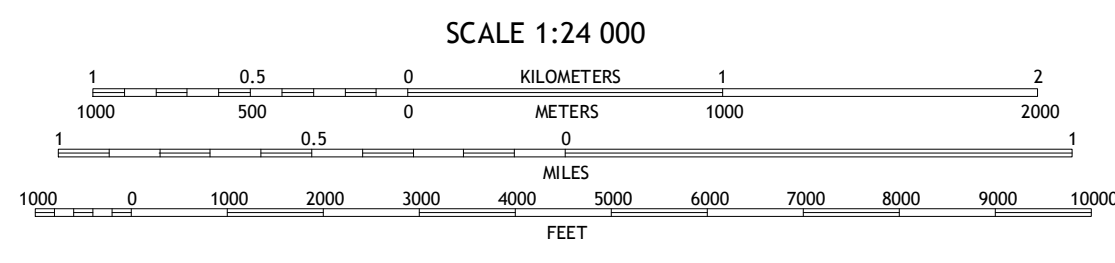
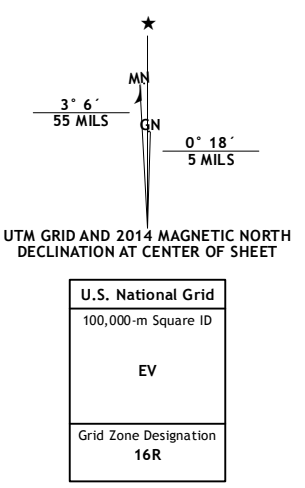


**Produced by the United States Geological Survey**  
 North American Datum of 1983 (NAD83)  
 World Geodetic System of 1984 (WGS84), Projection and  
 1 000-meter grid: Universal Transverse Mercator, Zone 16R  
 10 000-foot ticks: Alabama Coordinate System of 1983 (east and  
 west zones)  
 Imagery: NAIP, December 2013  
 Roads: HERE, ©2013  
 Names: GNS, 2013  
 Hydrography: National Hydrography Dataset, 2013  
 Contours: National Elevation Dataset, 2004  
 Boundaries: Multiple sources; see metadata file 1972 - 2013



1	2	3
4	5	6
7	8	

ADJOINING QUADRANGLES

1 Pigeon Creek  
 2 Moody's Crossroads  
 3 Luverne  
 4 Industry  
 5 Brantley  
 6 Red Level  
 7 Gant  
 8 Dozier

**LEON, AL**  
2014

