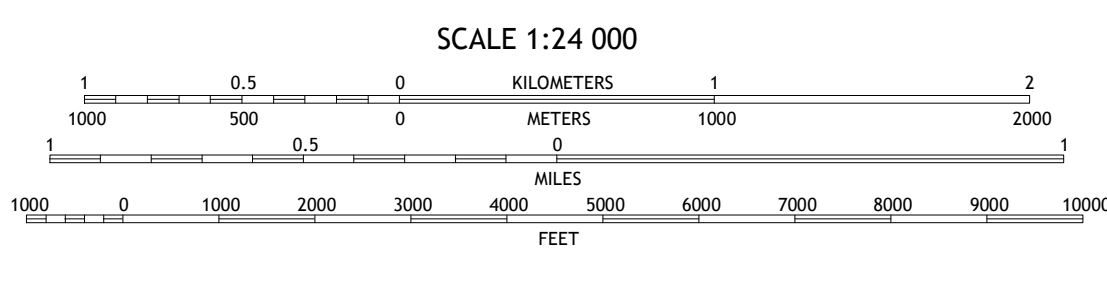
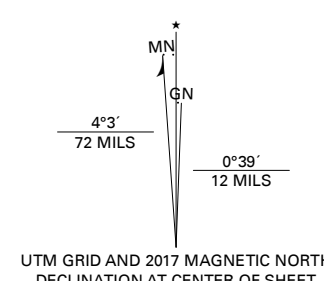


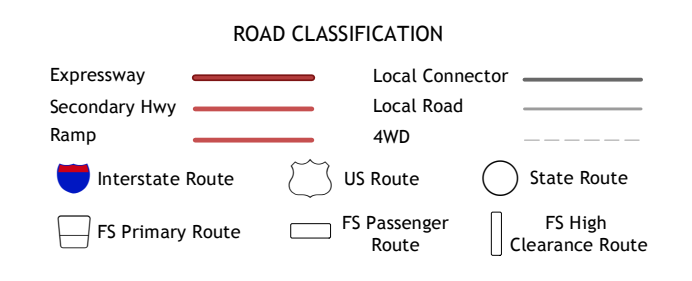
Produced by the United States Geological Survey
North American Datum of 1983 (NAD83)
World Geodetic System of 1984 (WGS84). Projection and
1 000-meter grid-Universal Transverse Mercator, Zone 16S
This map is not a legal document. Boundaries may be
generalized for this map scale. Private lands within government
reservations may not be shown. Obtain permission before
entering private lands.

Imagery.....N.AIP, June 2015 - November 2015
Roads.....U.S. Census Bureau, 2017
Roads within US Forest Service Lands.....FSTopo
Data with limited Forest Service updates, 2018
Names.....GNS, 1980 - 2018
Hydrography.....National Hydrography Dataset, 2000 - 2014
Contours.....National Elevation Dataset, 2014
Boundaries.....Multiple sources; metadata file
Public Land Survey System.....BLM, 2015
Wetlands.....FWS National Wetlands Inventory, 1981



1	2	3
4	5	6
7	8	

ADJOINING QUADRANGLES



Check with local Forest Service unit
for current trail conditions and restrictions.

LINEVILLE WEST, AL
2018

