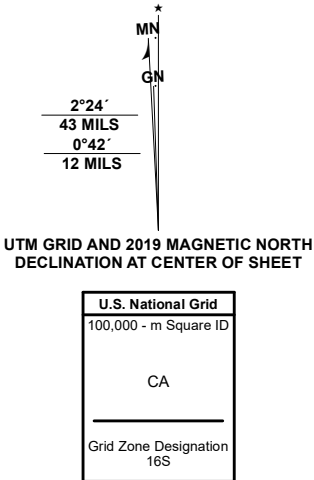
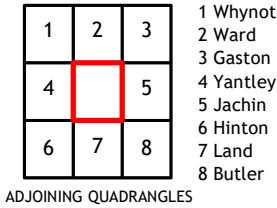
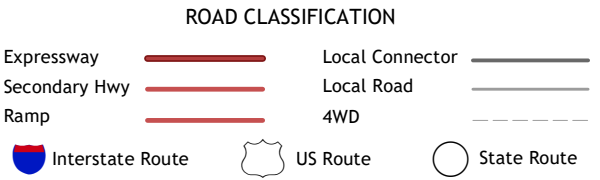
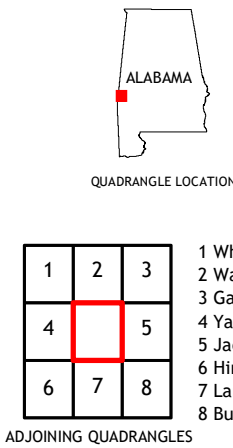


Produced by the United States Geological Survey
North American Datum of 1983 (NAD83)
World Geodetic System of 1984 (WGS84). Projection and
1 000-meter grid/Universal Transverse Mercator, Zone 16S
This map is not a legal document. Boundaries may be
generalized for this map scale. Private lands within government
reservations may not be shown. Obtain permission before
entering private lands.

Imagery.....	NAIP	November	2019
Roads.....	U.S. Census Bureau	2017	
Names.....	GNIS	1980	2020
Hydrography.....	National Hydrography Dataset	1899	2020
Contours.....	National Elevation Dataset	2008	2019
Boundaries.....	Multiple sources	see metadata file	2018
Public Land Survey System.....	BLM	2019	
Wetlands.....	FWS National Wetlands Inventory	1980 - 1981	



CONTOUR INTERVAL 10 FEET
NORTH AMERICAN VERTICAL DATUM OF 1988
This map was produced to conform with the
National Geospatial Program US Topo Product Standard, 2011.
A metadata file associated with this product is draft version 0.6.18



LISMAN, AL
2020

