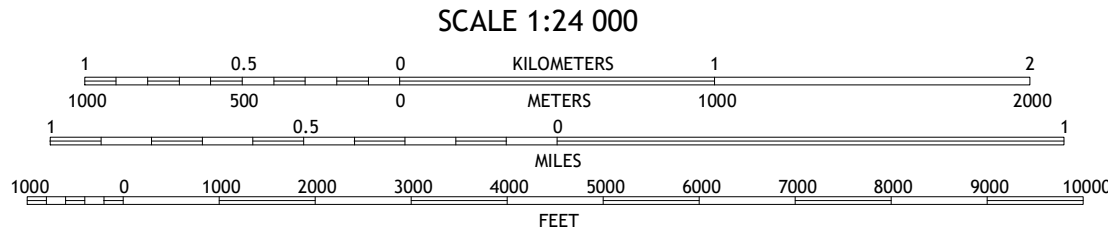


Imagery.....	NAIP.....	Se.....
Roads.....	U.S. ....	Census .....
Names.....		
Hydrography.....	National Hydrography Data.....	
Contours.....	National Elevation Data.....	
Boundaries.....	Multiple sources; see metadata file	
Public Land Survey System.....		
Wetlands.....	FWS National Wetlands Inventory.....	



ALABAMA







QUADRANGLE LOCATION

1	2	3
4		5
6	7	8




ADJOINING QUADRANGLES

- 1 Chavies
- 2 Fort Payne
- 3 Jamestown
- 4 Portersville
- 5 Gaylesville
- 6 Leesburg
- 7 Centre
- 8 Cedar Bluff

### ROAD CLASSIFICATION

Expressway		Local Connector	
Secondary Hwy		Local Road	
Ramp		4WD	

 Interstate Route	 US Route	 State Route
--	--	---

LITTLE RIVER, AL  
2020

